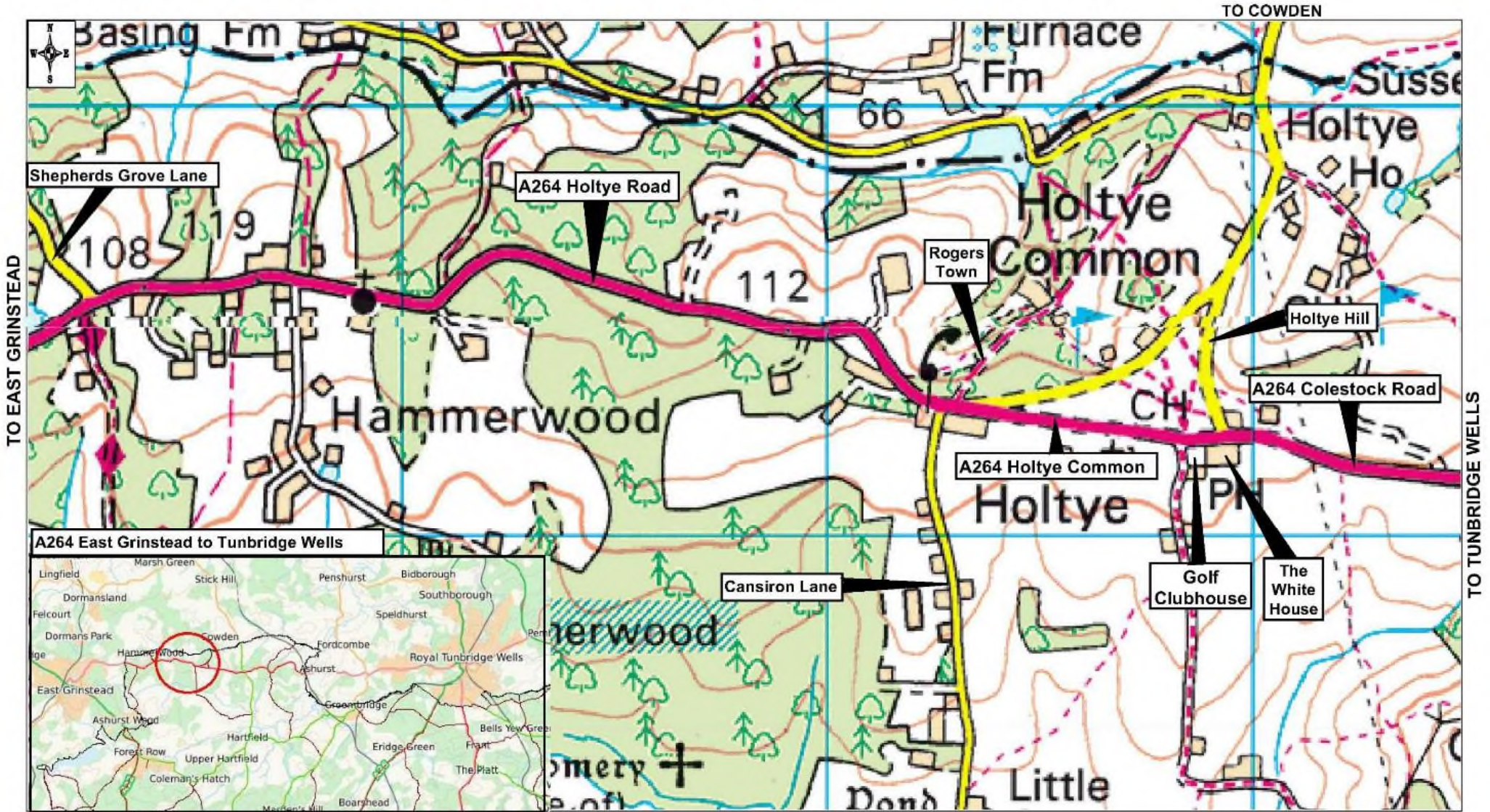



# East Sussex County Council Planning Committee 18 October 2023

# Traffic Regulation Order: A264 Hammerwood to Holtye

Proposed 40mph speed limit

Page 3



<div><div><div>East Sussex</div><div>County Council</div></div><div></div></div>	A264 Hammerwood to Holtye		SCALE	1 : 12000
	Location Plan		DATE	26/09/2023
	AccsMap version 6.3		DRAWING NO.	PLAN 1
	Crown copyright. All rights reserved. East Sussex County Council. Licence No. 100019601. 2023		DRAWN BY	MH
			ORIGINAL SIZE	A4

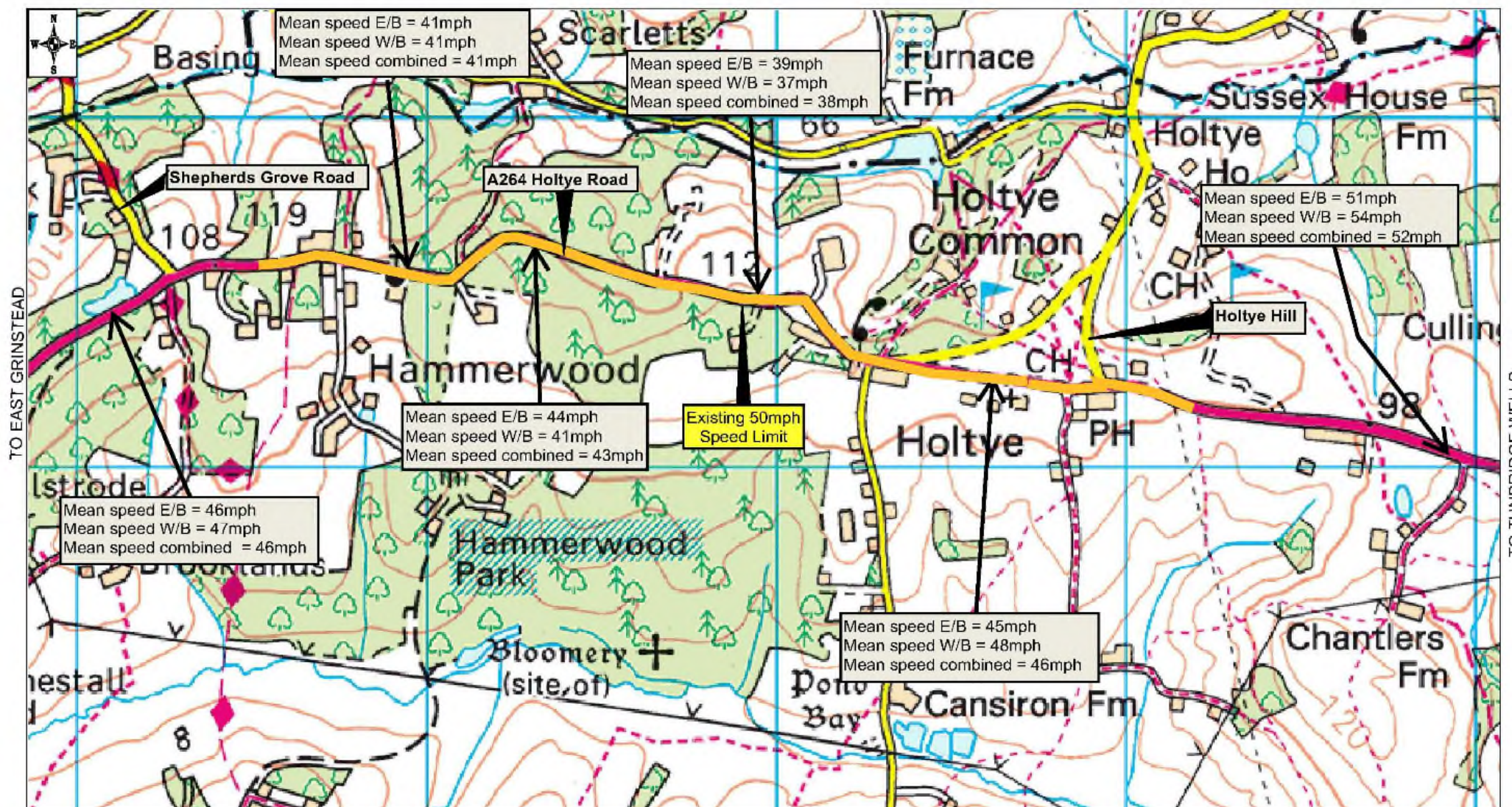













 <p>East Sussex County Council</p>	A264 Hammerwood to Holtye		SCALE	1 : 15000
	Speed Survey Results		DATE	26/09/2023
	AccsMap version 6.3		DRAWING NO.	PLAN 2
	Crown copyright All rights reserved. East Sussex County Council. Licence No. 100019601. 2023		DRAWN BY	MJH
	<p>KEY</p> <p>E/B = Eastbound W/B = Westbound</p> <p><span style="background-color: yellow; border: 1px solid black; display: inline-block; width: 20px; height: 10px;"></span> Existing 50mph Speed Limit</p>		ORIGINAL SIZE	A4











Photo 5 – Road environment east of Cansiron Lane





Photo 6 – Road environment east of Cansiron Lane





Photo 7 – Road environment east of Cansiron Lane






Photo 8 – Road environment to the east of Cansiron Lane







NSL = National Speed Limit  
**East Sussex**  
 County Council



AccsMap version 6.2

© Crown copyright. All rights reserved.  
 East Sussex County Council.

Proposed 40mph and 50mph Speed Limit  
 A264 Hammerwood to Holtye

### KEY

- = Existing 50mph speed limit reduced to 40mph
- = Existing 50mph speed limit to be retained

Licence No. 100019601. 2022

SCALE	1 : 12000
DATE	10/10/2022
DRAWING NO.	PLAN 3
DRAWN BY	MJH
ORIGINAL SIZE	A4



Photo 9 – Road environment to the west of Cansiron Lane





Photo 10 – Road environment west of Cansiron Lane





Photo 11 – Road environment west of Cansiron Lane





Photo 12 – Road environment west of Cansiron Lane





Photo 13 – Road environment west of Cansiron Lane

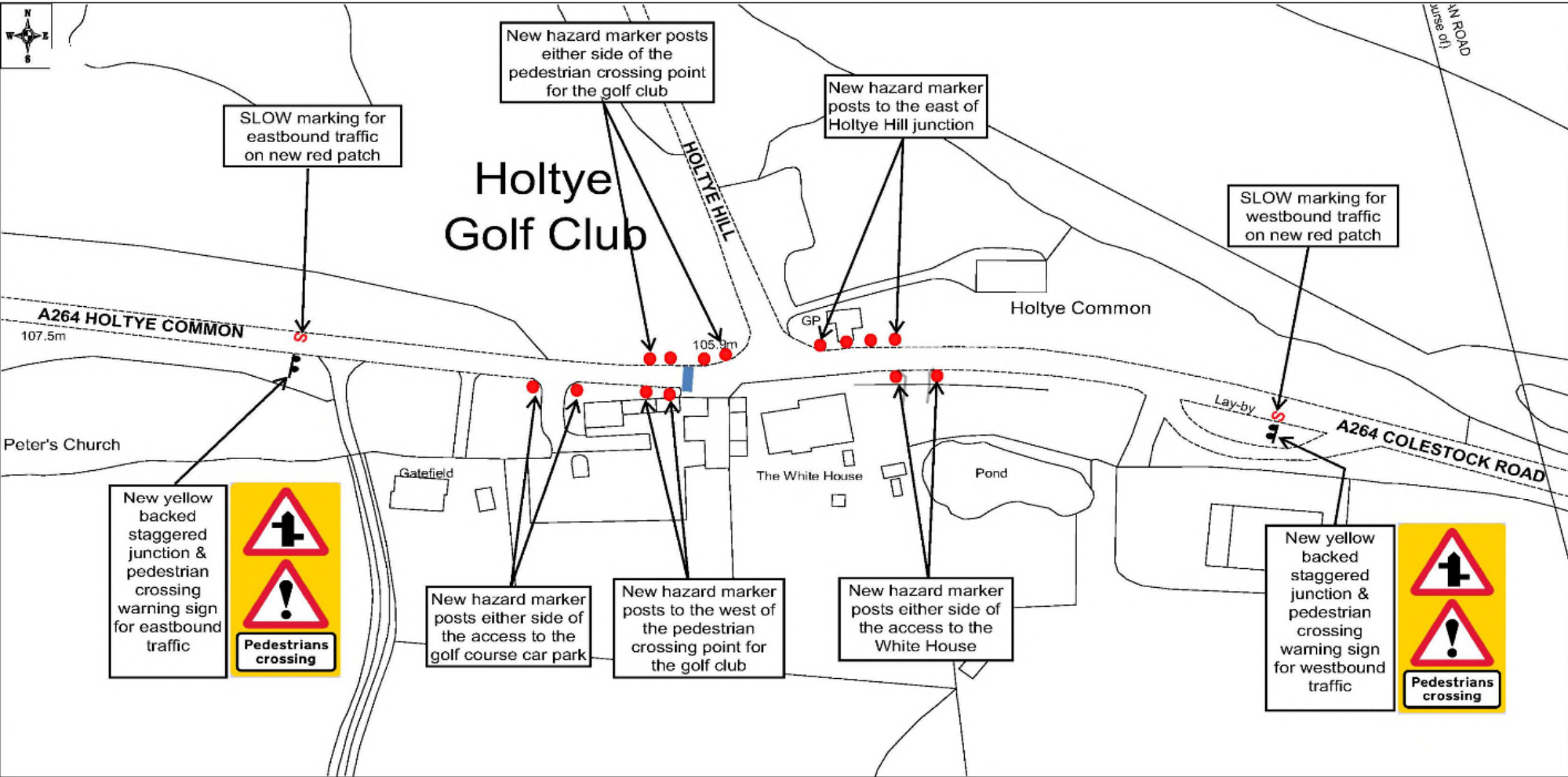


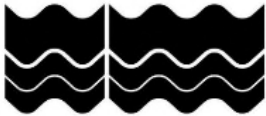


## Photograph 14 – Road environment west of Cansiron Lane







 East Sussex County Council	A264 Hammerwood to Holtye		SCALE	1 : 1500
	Proposed Safety Improvements at the Holtye Hill Junction and Golf Pedestrian Crossing Point		DATE	28/09/2023
	AccsMap version 6.3		DRAWING NO.	PLAN 4
	Crown copyright. All rights reserved. East Sussex County Council. Licence No. 100019601. 2023		DRAWN BY	MJH
			ORIGINAL SIZE	A4

APPENDIX 7





Photo 15 – Pedestrian crossing point for the golf club





Photo 16 – Pedestrian crossing point for the golf club





Photo 17 – Pedestrian crossing point for golf club





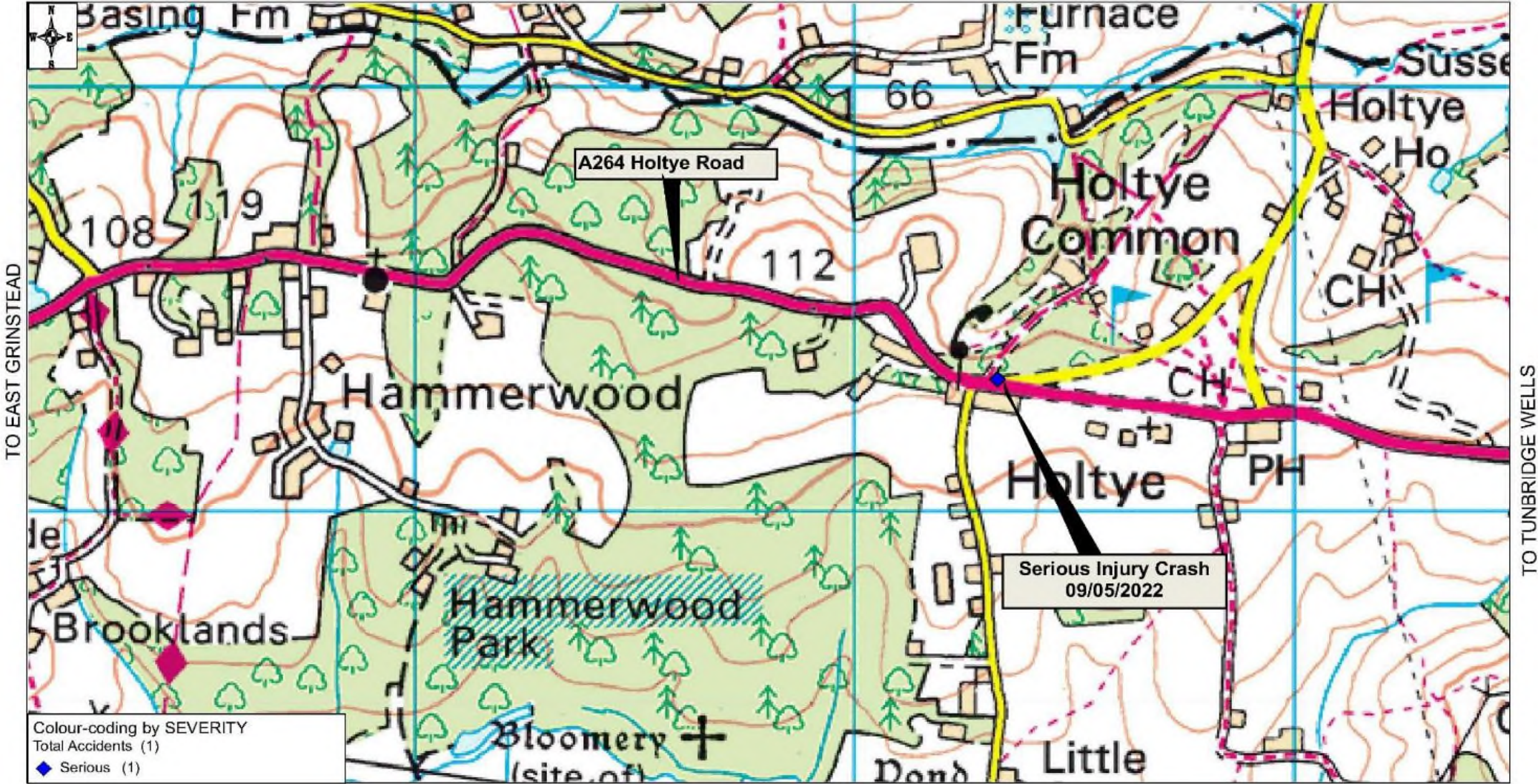
## Photo 18 – Pedestrian crossing point at golf club






Personal Injury Crashes 01/08/2023 to 31/07/2023

Page 25



 <p>East Sussex County Council</p>	A264 Hammerwood to Holtye		SCALE	1 : 12000
	Personal Injury Crashes		DATE	26/09/2023
	Crashes between 01/08/2020 and 31/07/2023		DRAWING NO.	PLAN 5
	AccsMap version 6.3		DRAWN BY	MJH
	<small>           Crown copyright. All rights reserved. East Sussex County Council.            Licence No. 100019601. 2023         </small>		ORIGINAL SIZE	A4



## Agenda Item 5.

# Traffic Regulation Order: A264 Hammerwood to Holtye

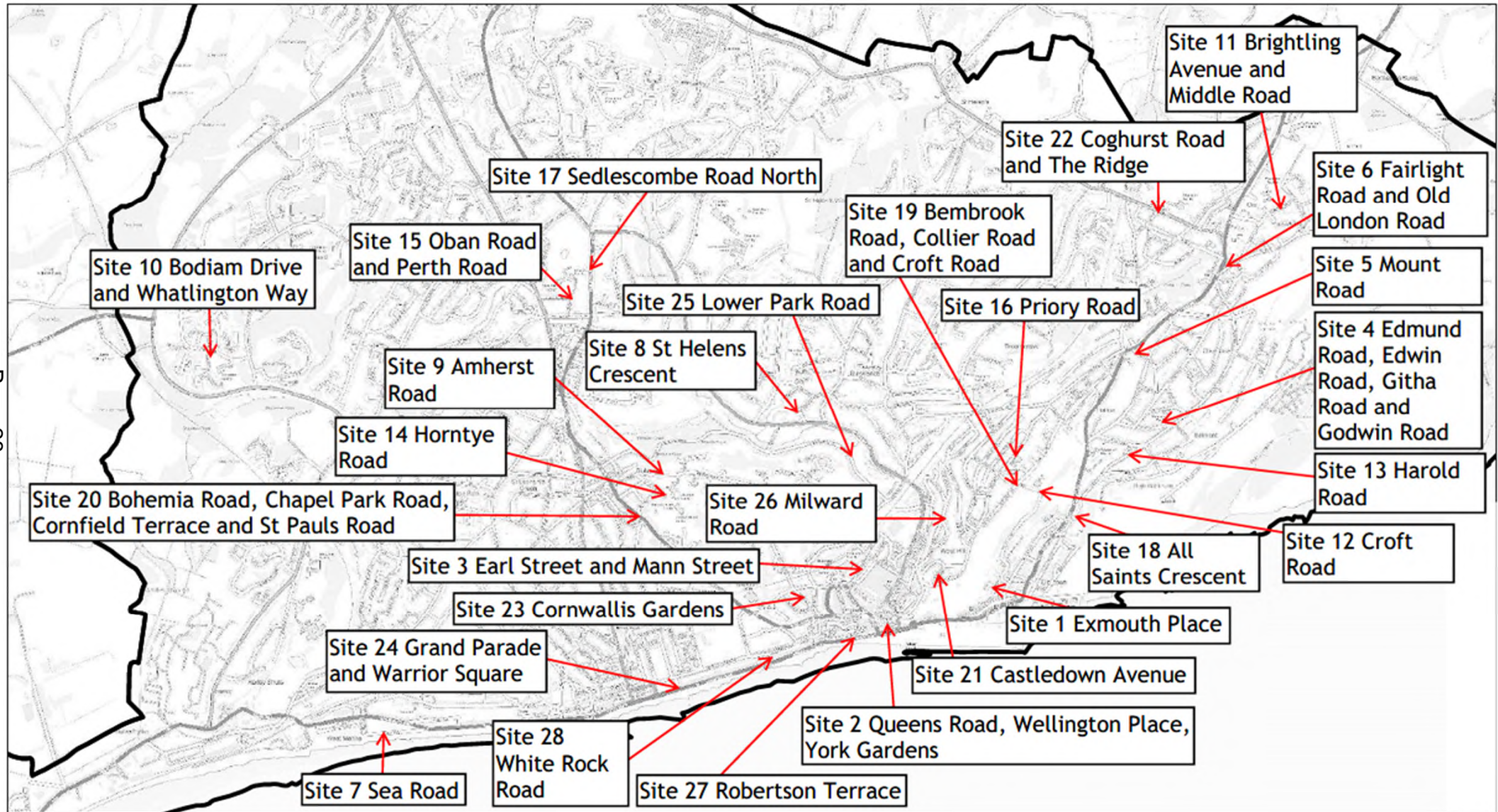
Proposed 40mph speed limit



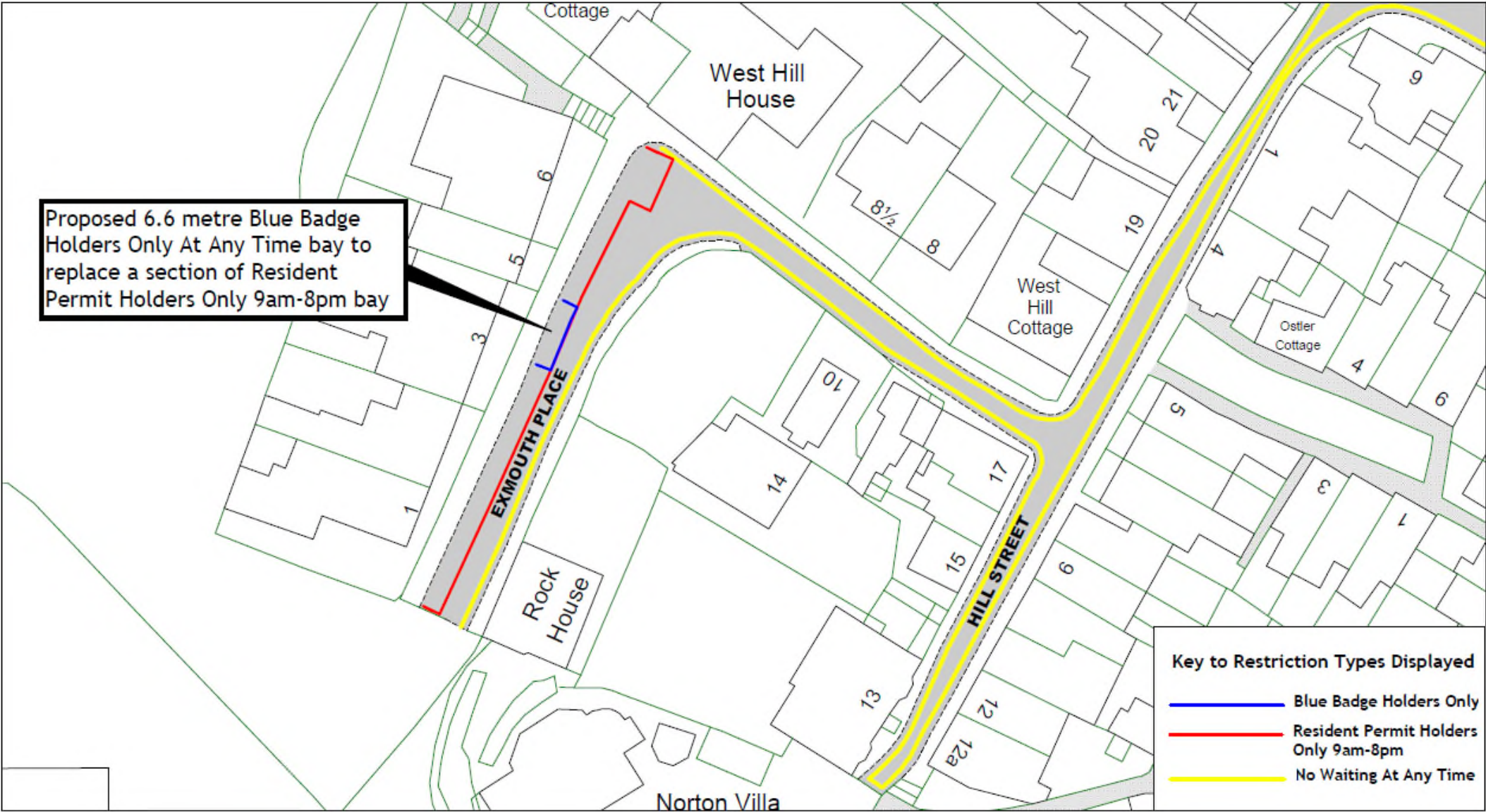
# Traffic Regulation Order: Hastings Parking Review 2022-2023

Objections received to changes to parking and waiting restrictions proposed during the latest parking review in Hastings District

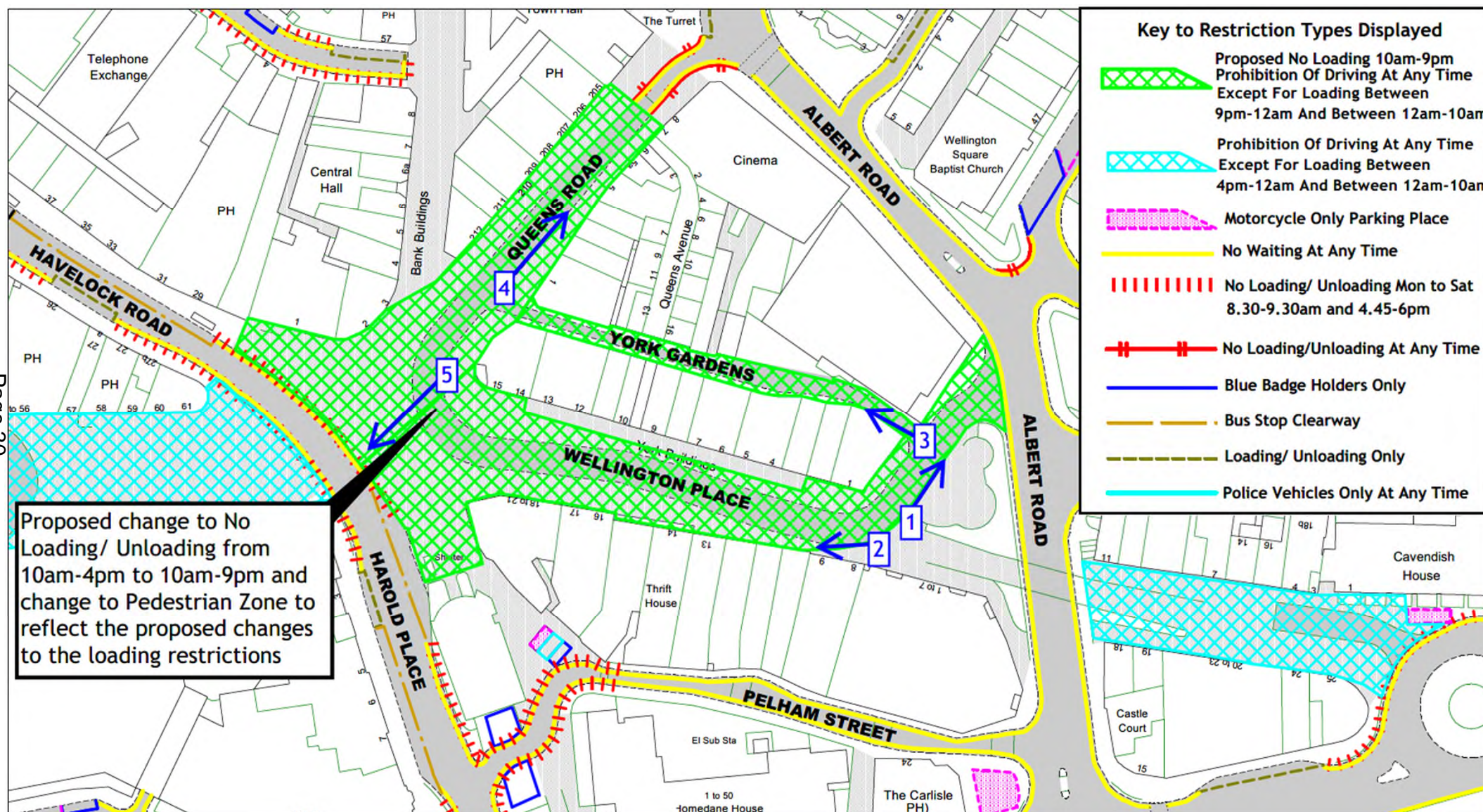














# View 1 - Looking northeast along Wellington Place from outside 1-7 Wellington Place

31





## View 2 - Looking west along Wellington Place from outside 1-7 Wellington Place

32





## View 3 - Looking west along York Gardens from its junction with Wellington Place

33



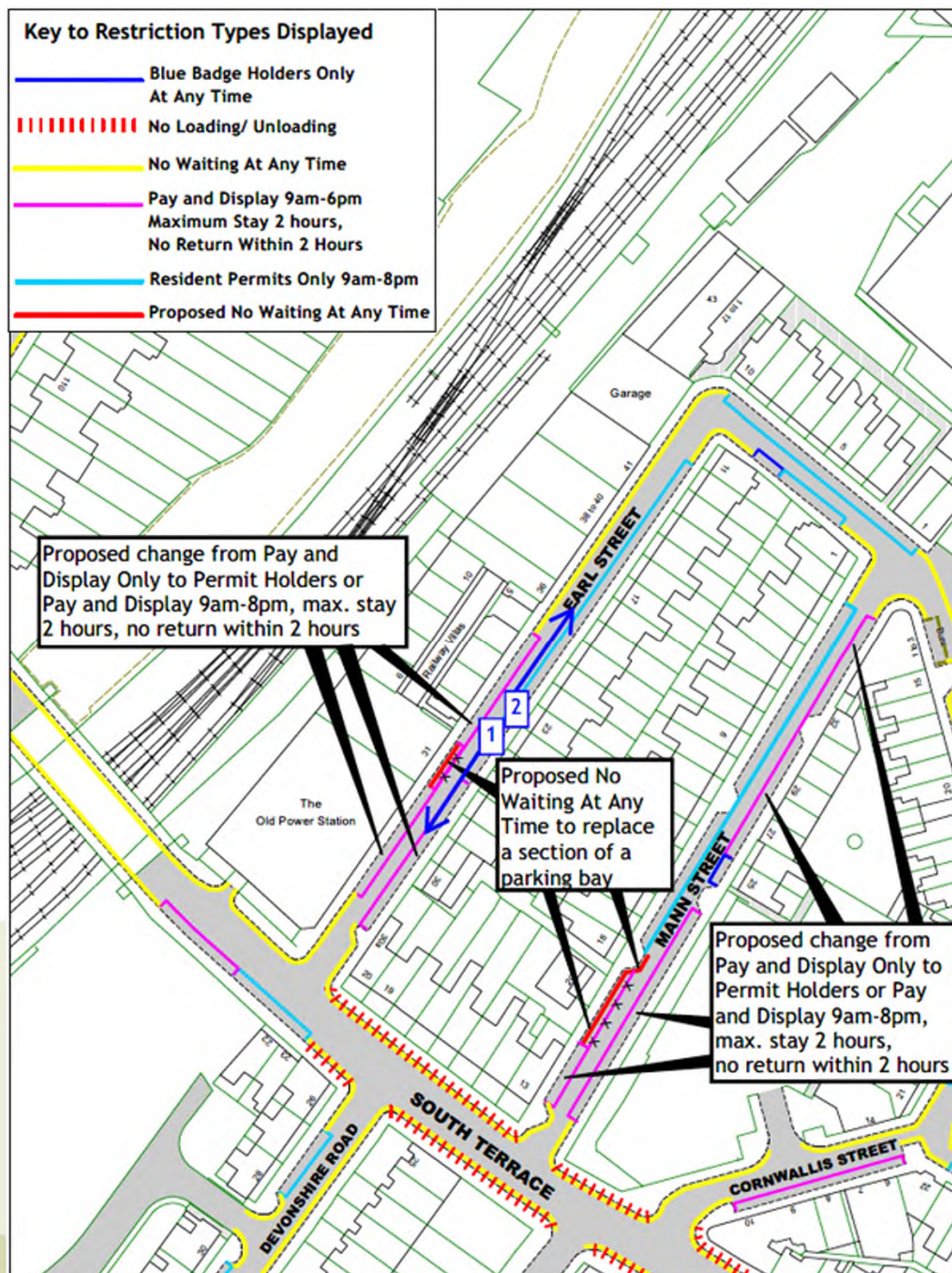




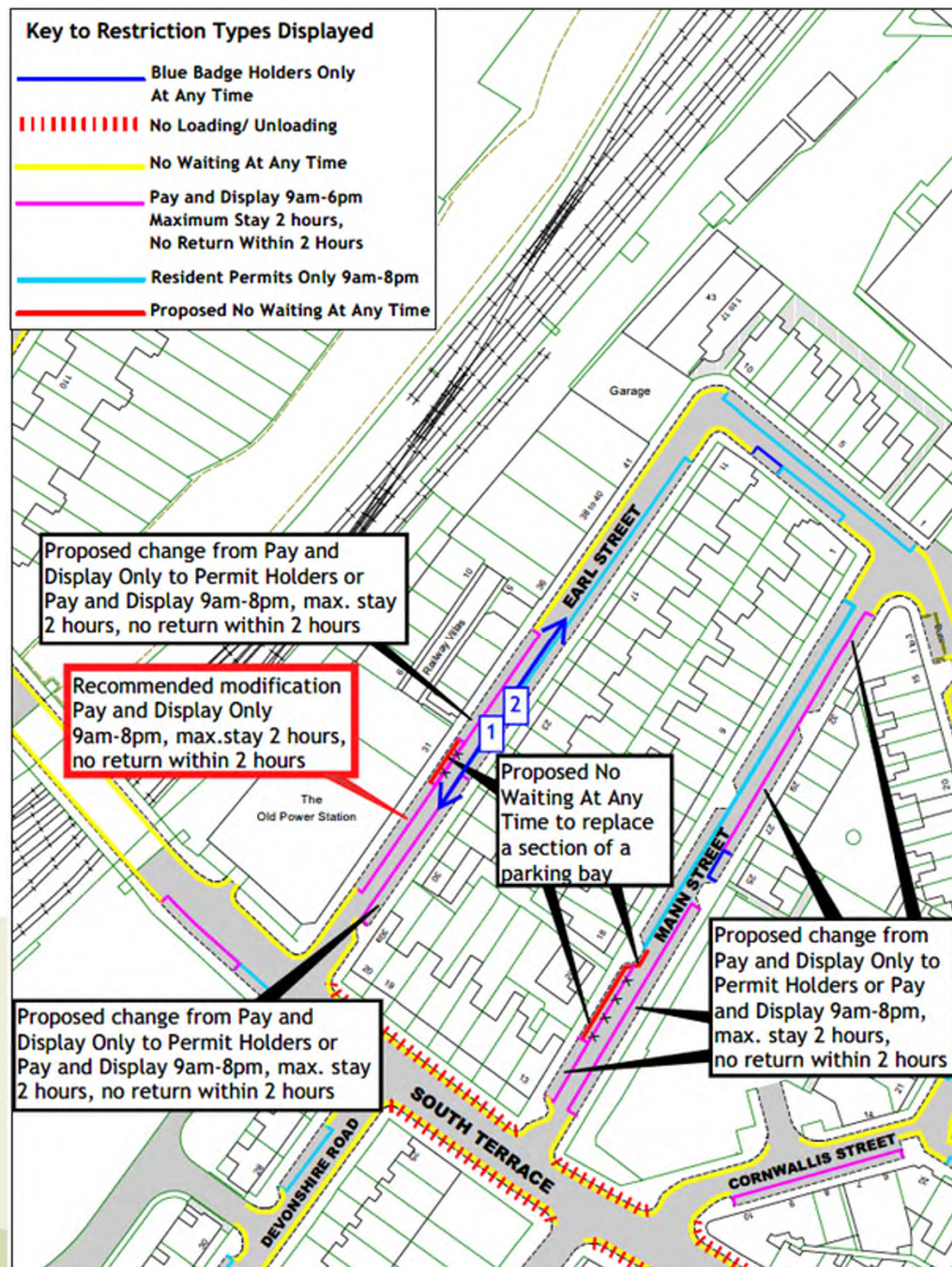












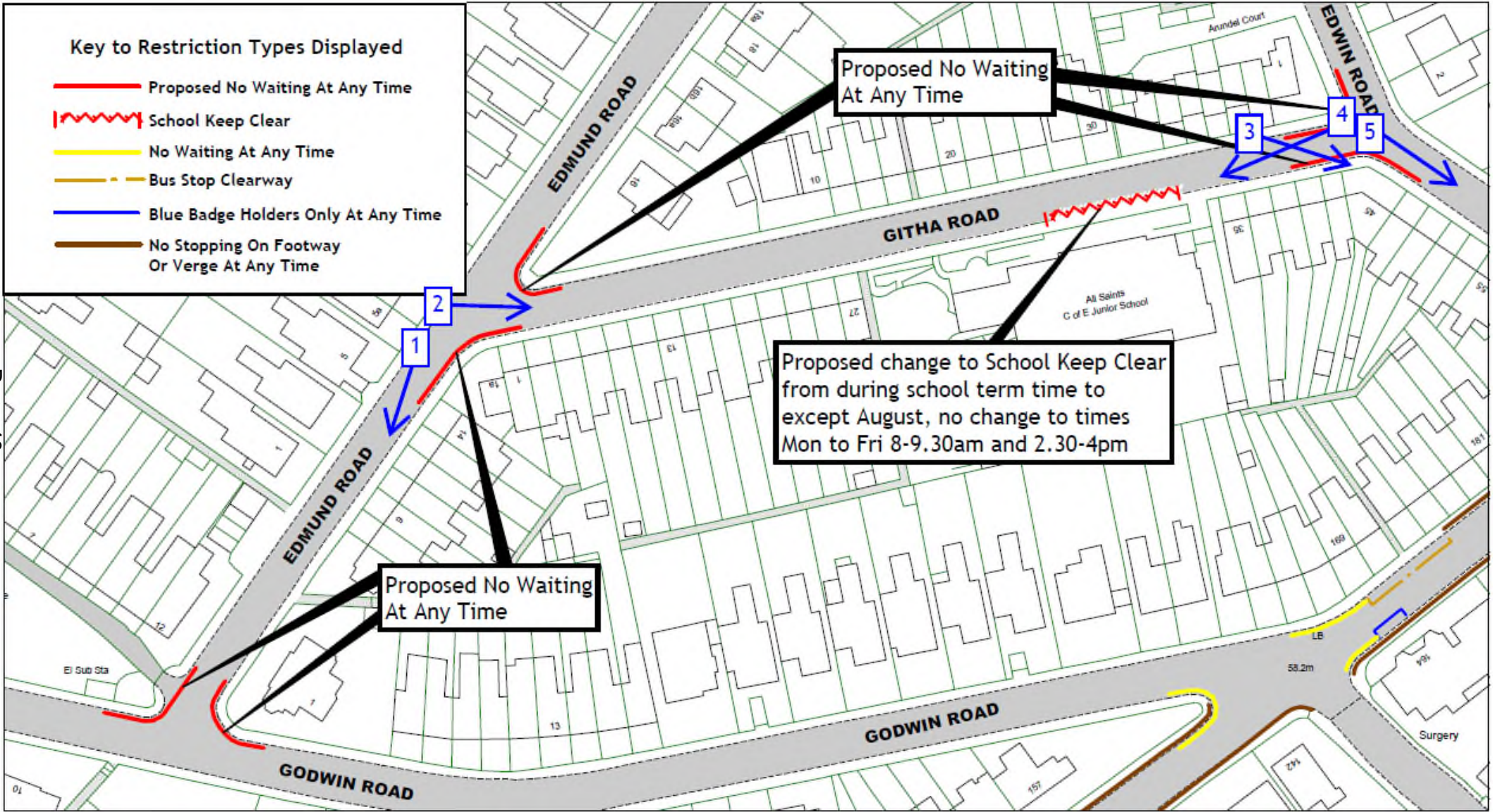






























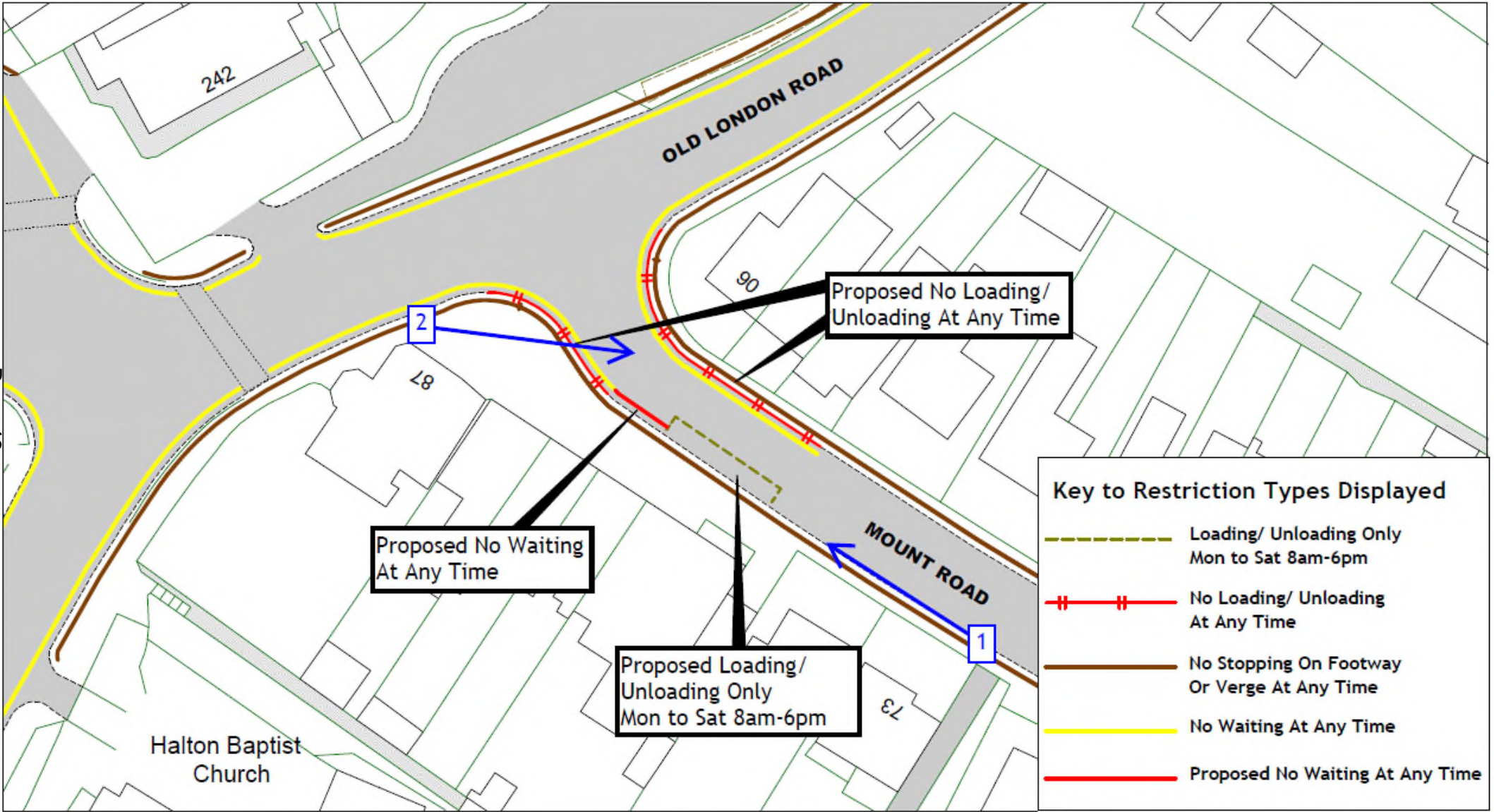
## View 5 - Looking southeast along Edwin Road from the junction with Githa Road

45

Page 45







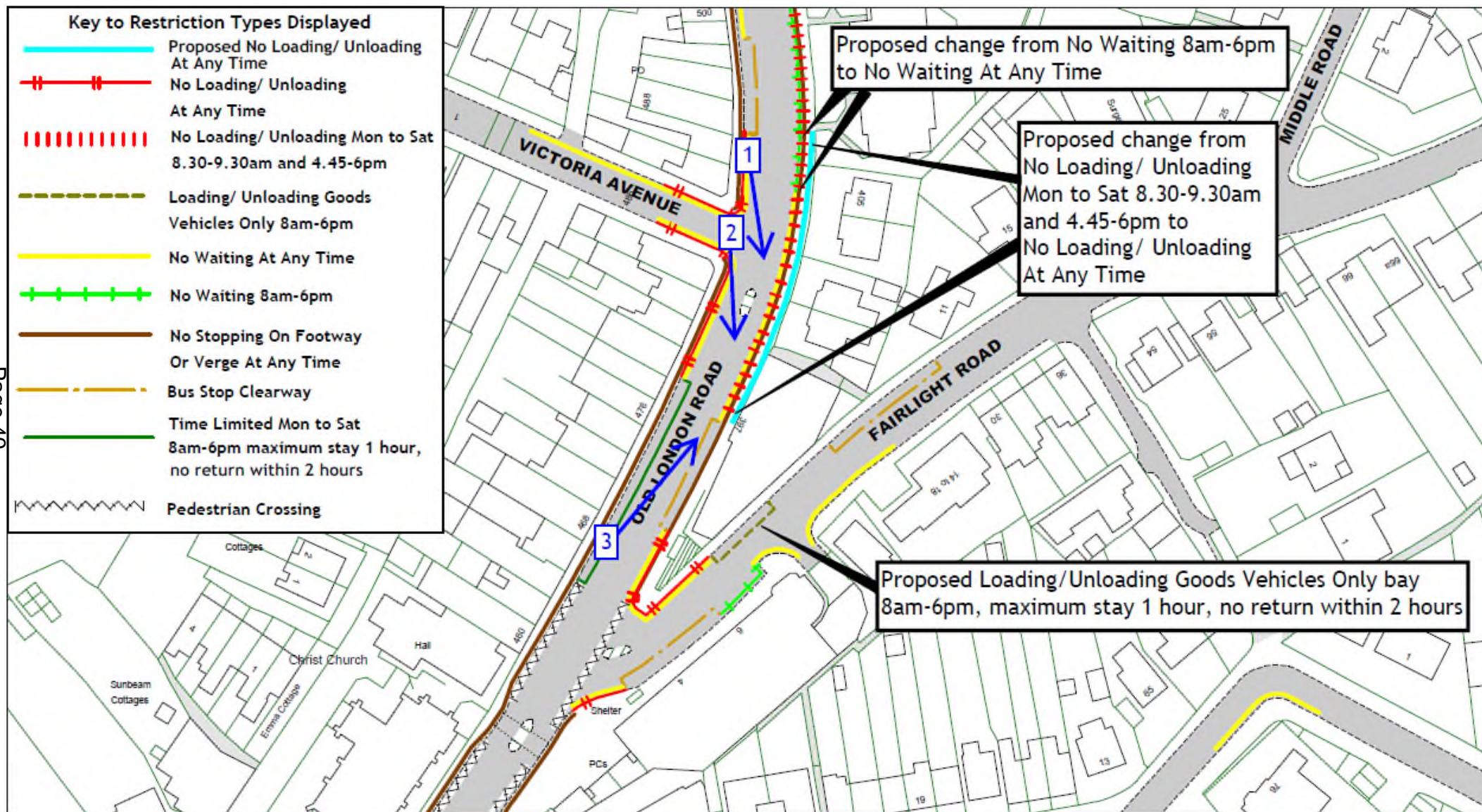


















## View 2 - Looking south along Old London Road from the junction with Victoria Avenue

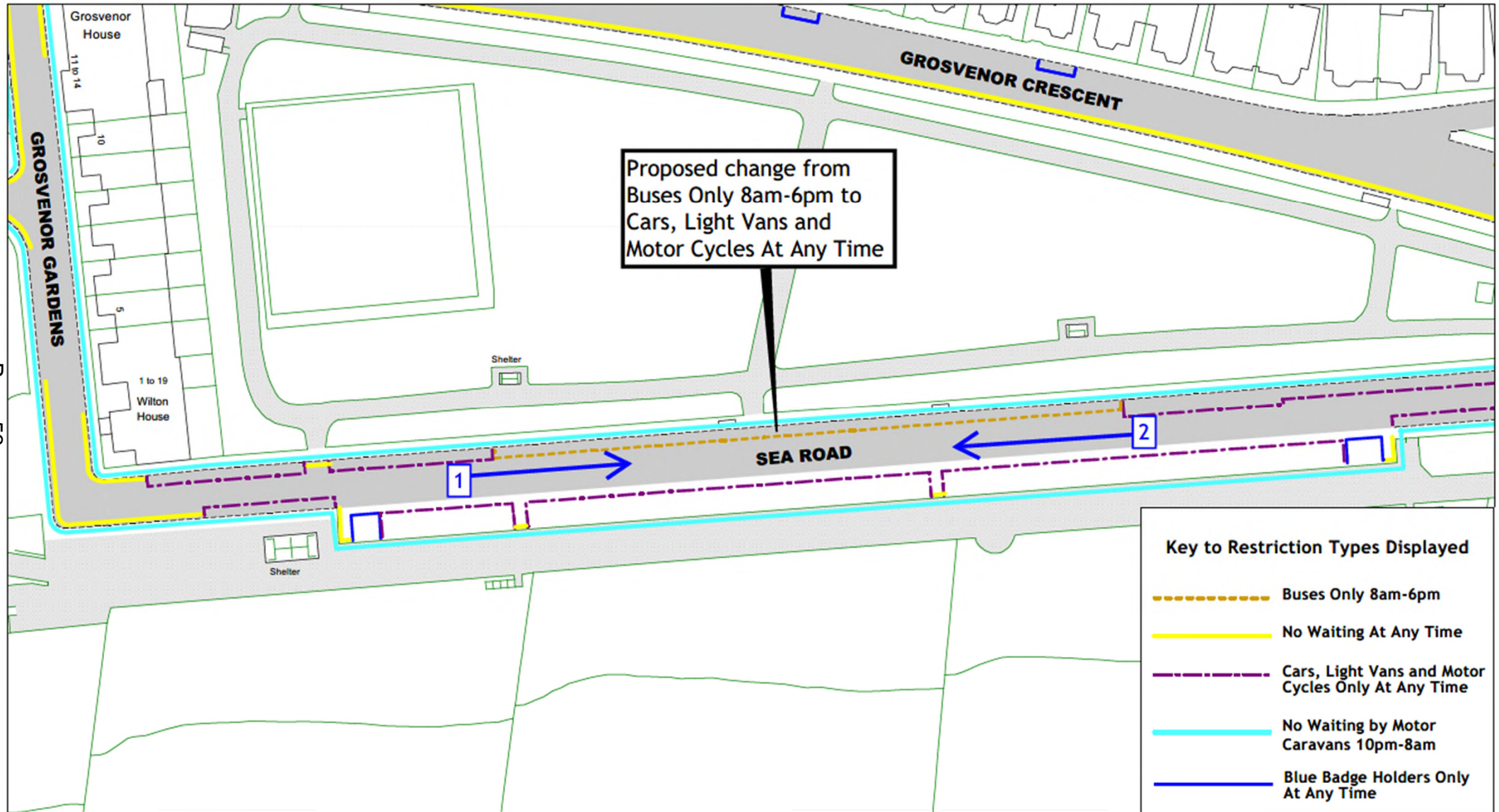
51



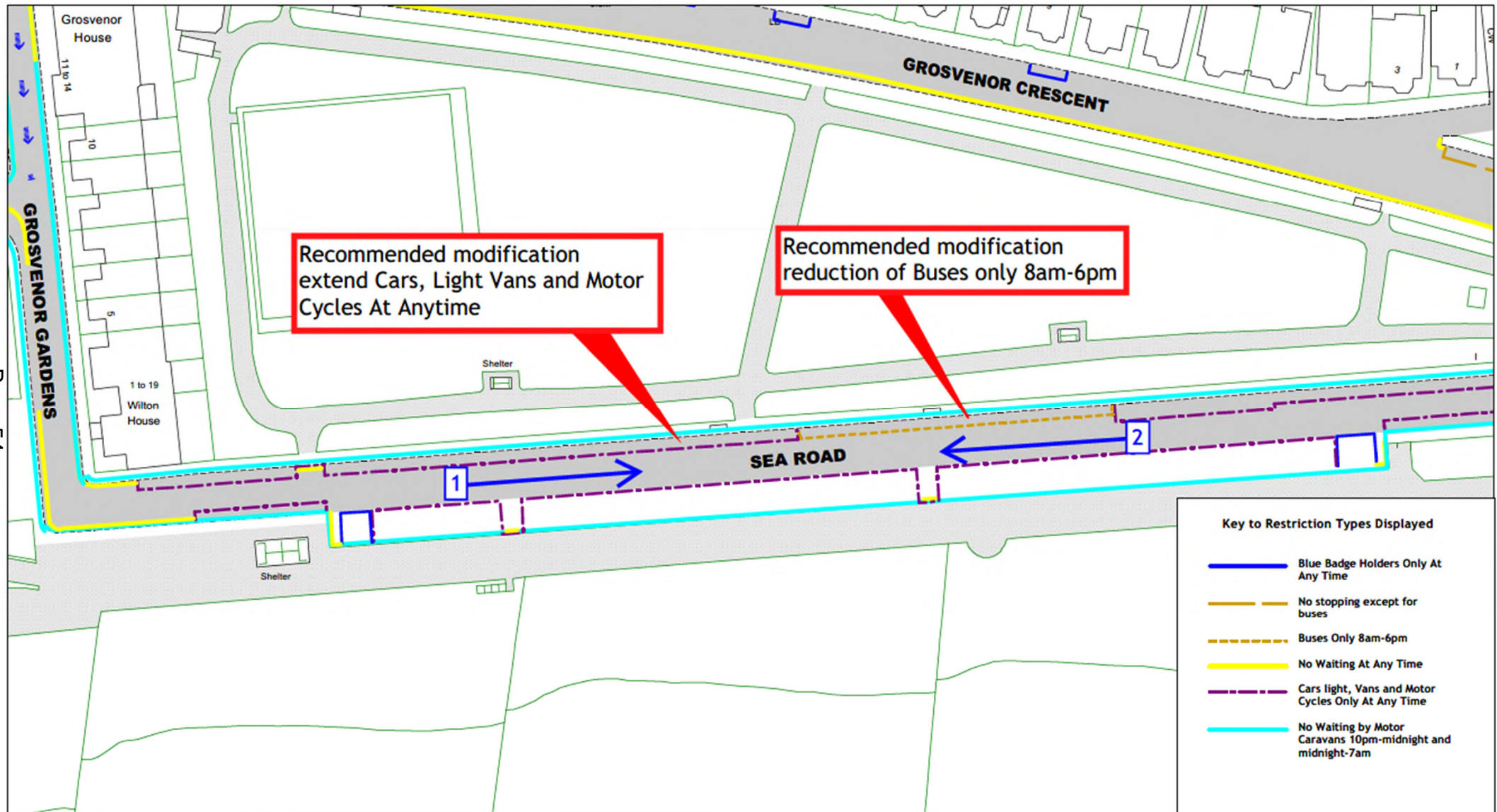














# View 1 - Looking east along Sea Road from the west end of Sea Road

55













# View 1 - Looking northeast along St Helens Crescent from opposite 29 St Helens Crescent

58





## View 2 - Looking northwest across St Helens Crescent at the entrance to Alexandra Park Mansions

59



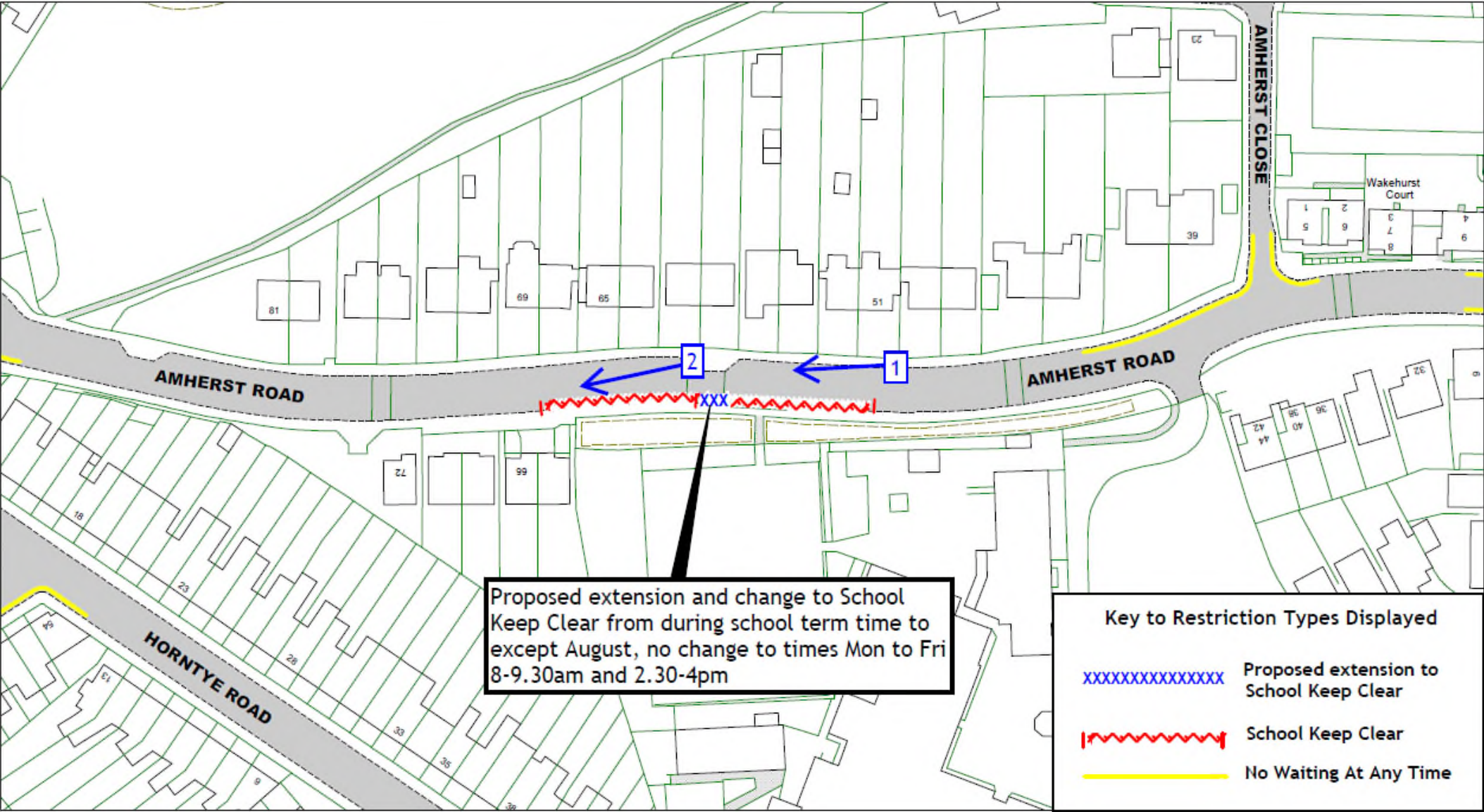


## View 3 - Looking northeast along St Helens Crescent from the entrance to Alexandra Park Mansions

60







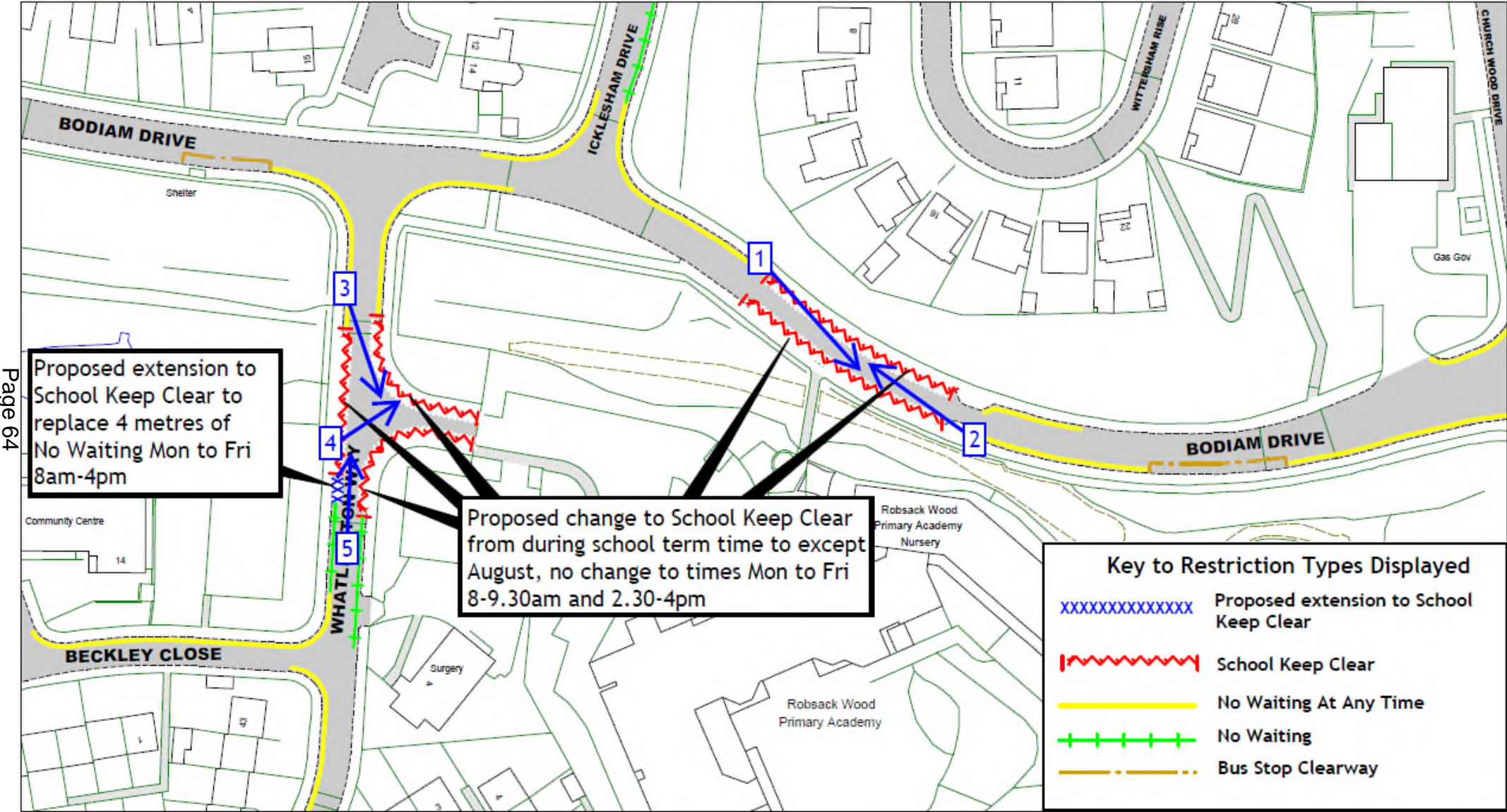


















## View 2 - Looking northwest along Bodiam Drive from opposite 18 Bodiam Drive

66







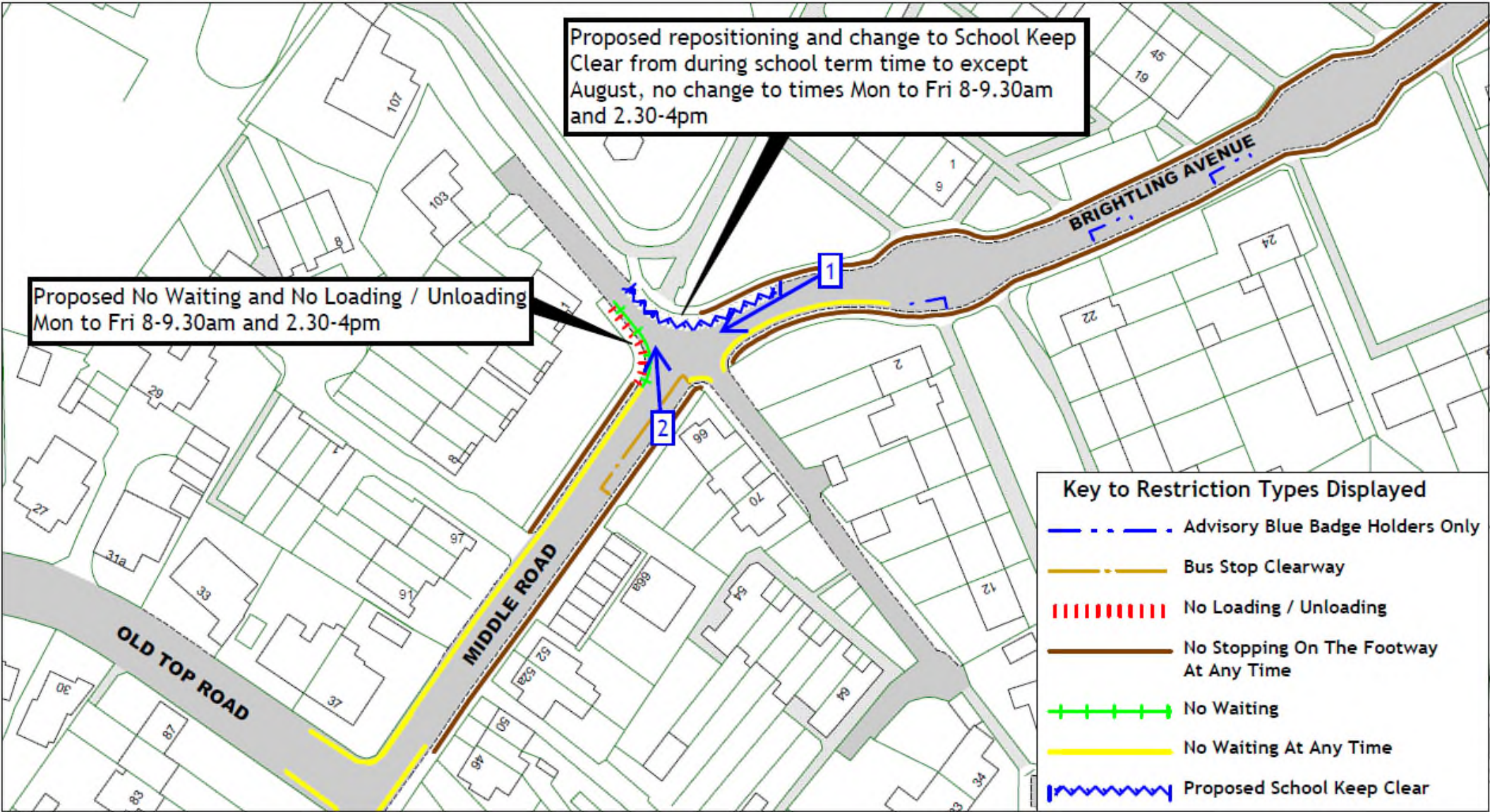












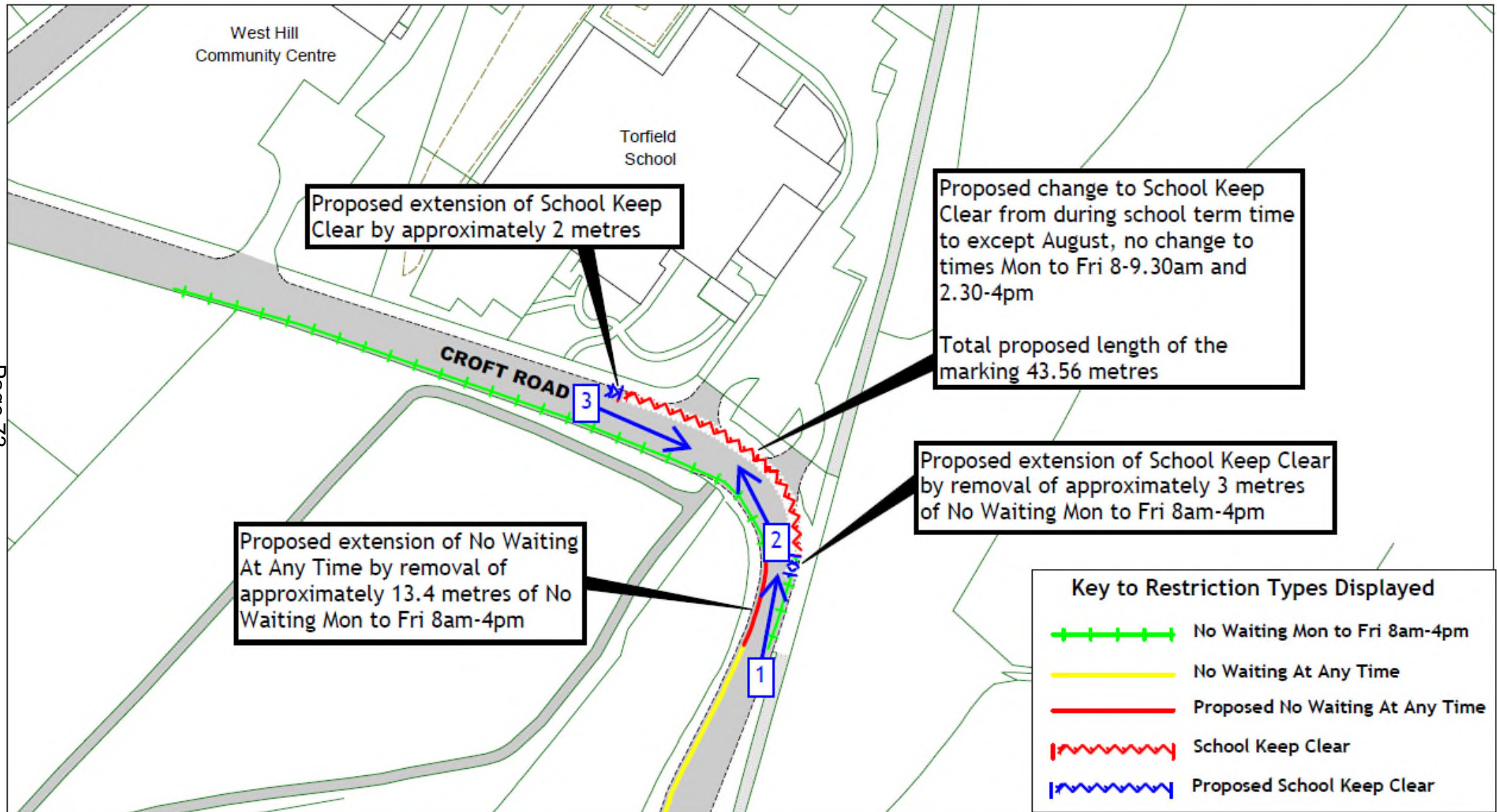














# View 1 - Looking north along Croft Road from the end of the double yellow lines

74





## View 2 - Looking north along Croft Road from the south end of the current School Keep Clear markings

75



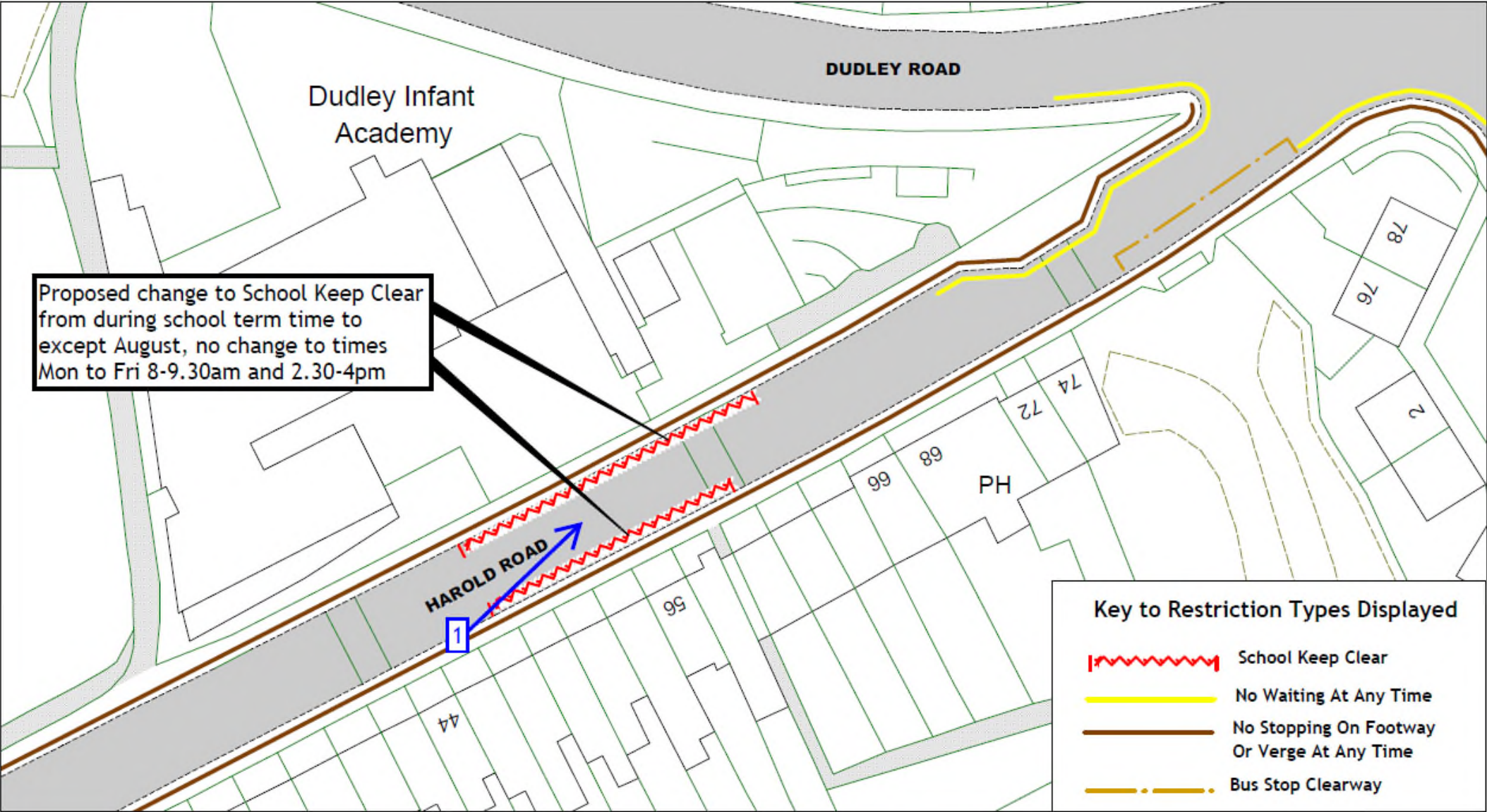


# View 3 - Looking southeast along Croft Road from the north end of the current School Keep Clear markings

76



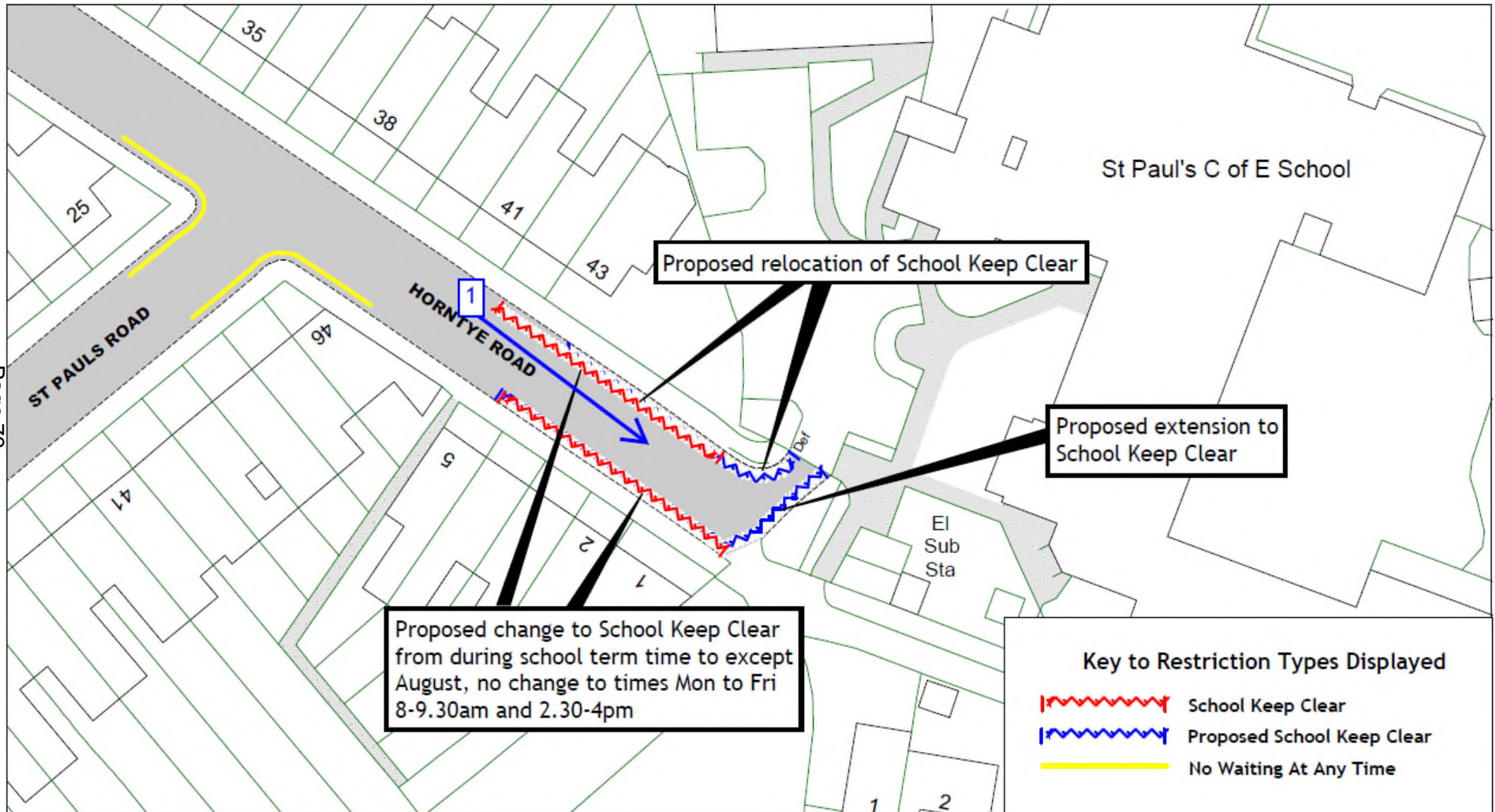





















Proposed change to School Keep Clear  
from during school term time to except  
August, no change to times Mon to Fri  
8-9.30am and 2.30-4pm

PERTH ROAD

OBAN ROAD

SEDLSCOMBE ROAD NORTH

**Key to Restriction Types Displayed**

	School Keep Clear
	No Waiting At Any Time
	Blue Badge Holders Only At Any Time

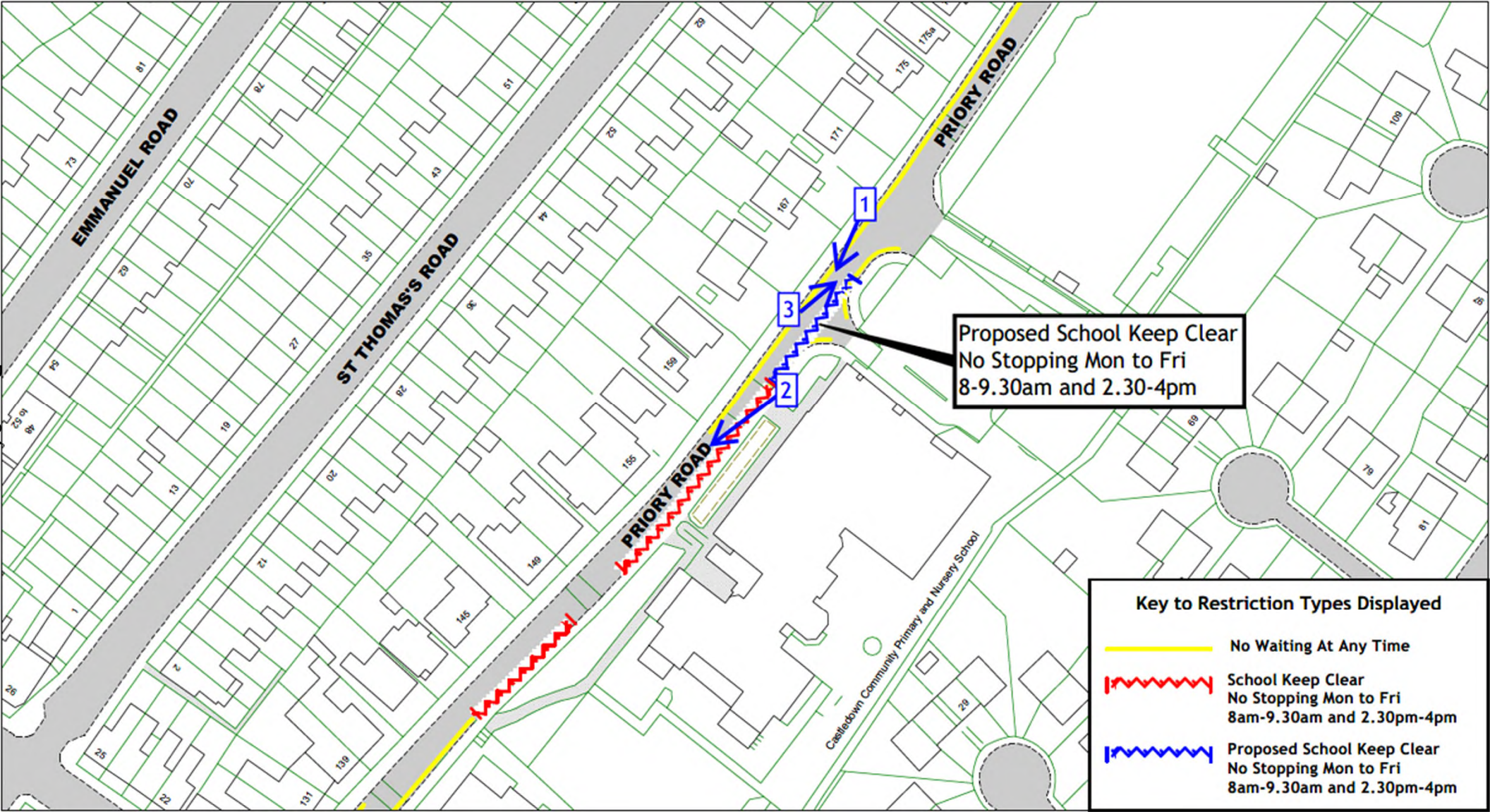


















## View 2 - Looking southwest along Priory Road from opposite 159 Priory Road

86









1


2

2 SEDLESCOMBE ROAD NORTH

Silverdale  
Primary Academy

El Sub Sta

### Key to Restriction Types Displayed

 School Keep Clear

**No Stopping On Footway  
Or Verge At Any Time**



# View 1 - Looking south along Sedlescombe Road North from 156 Sedlescombe Road North

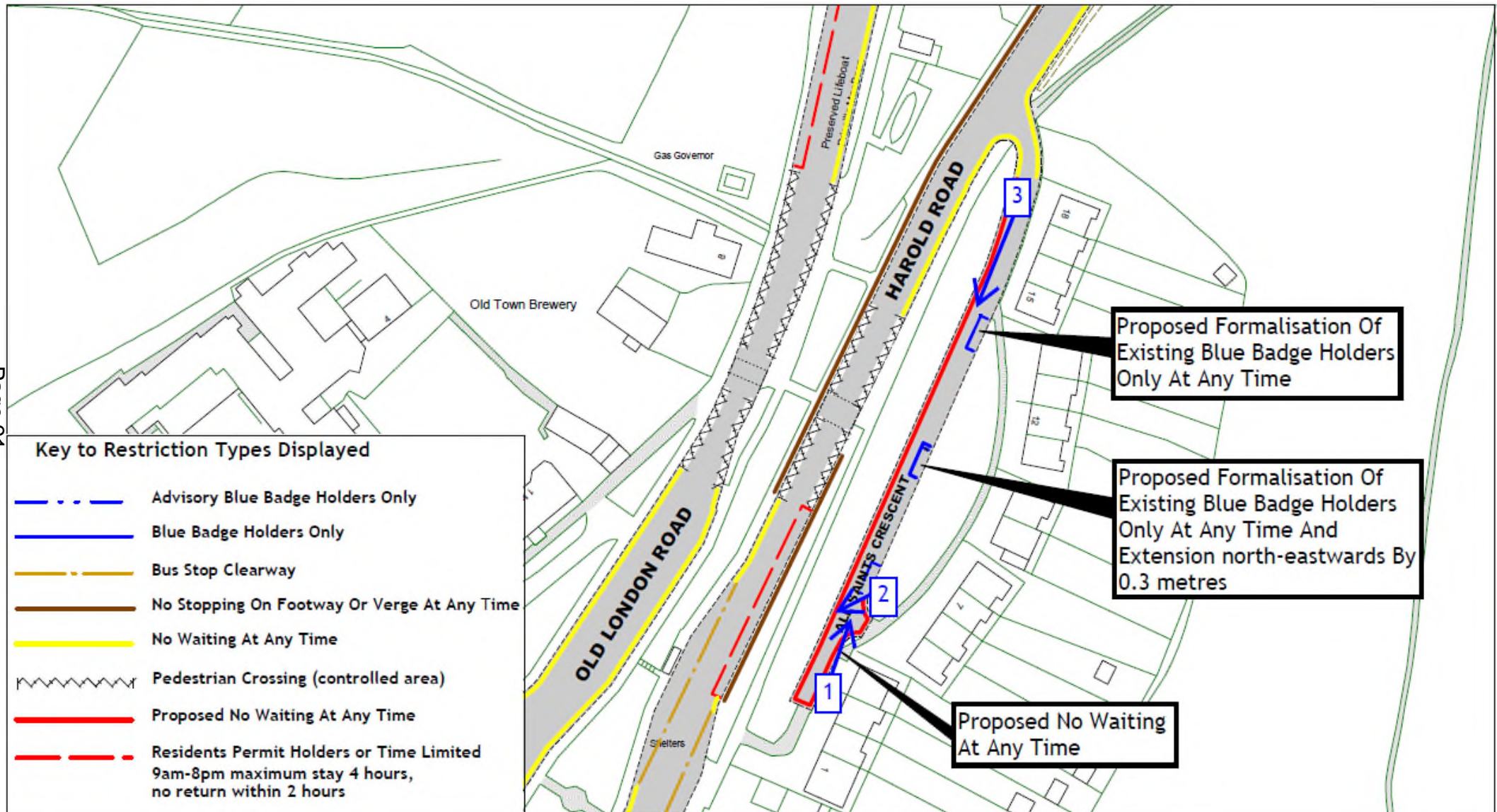
89

















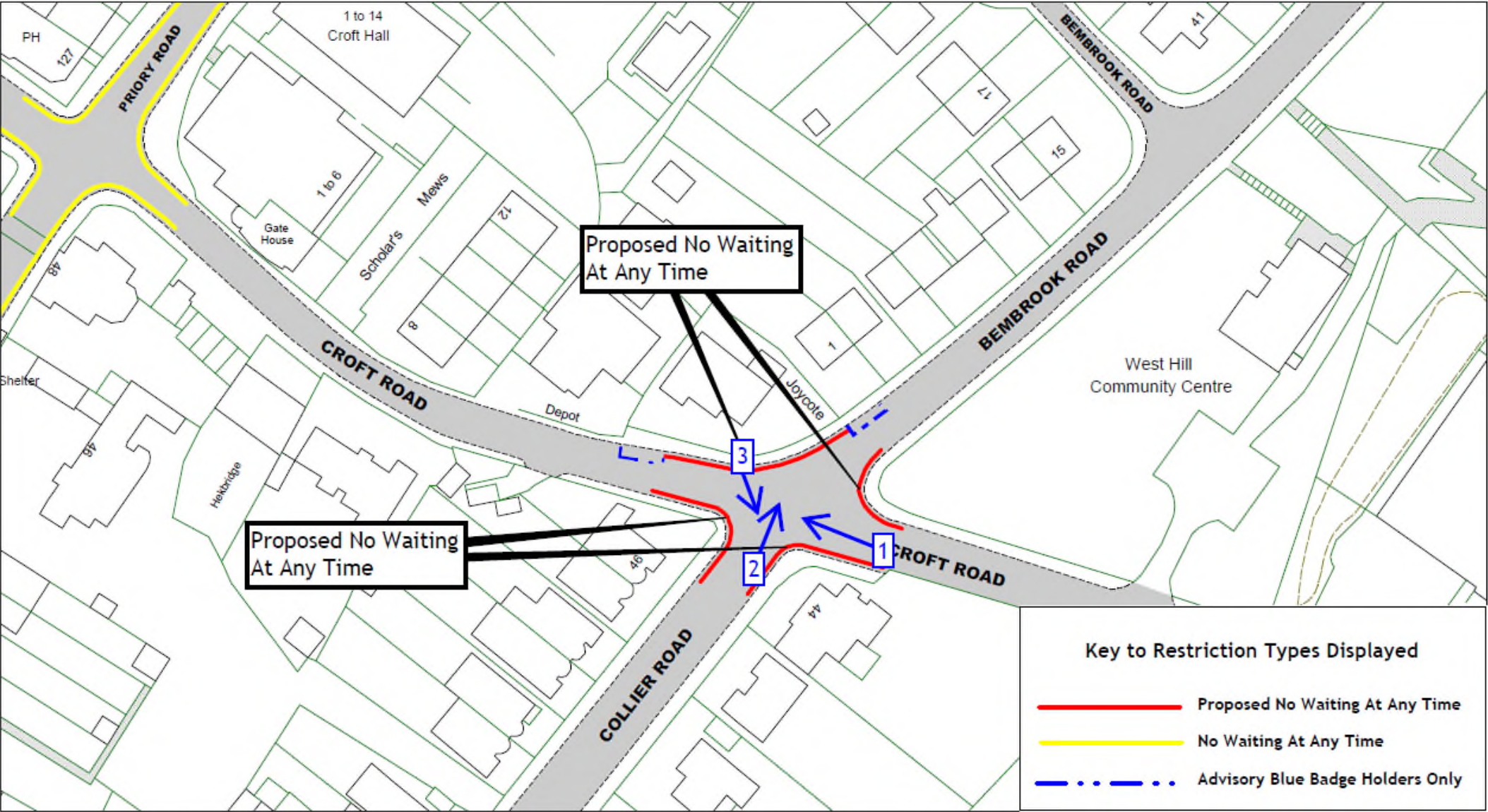








Page 95







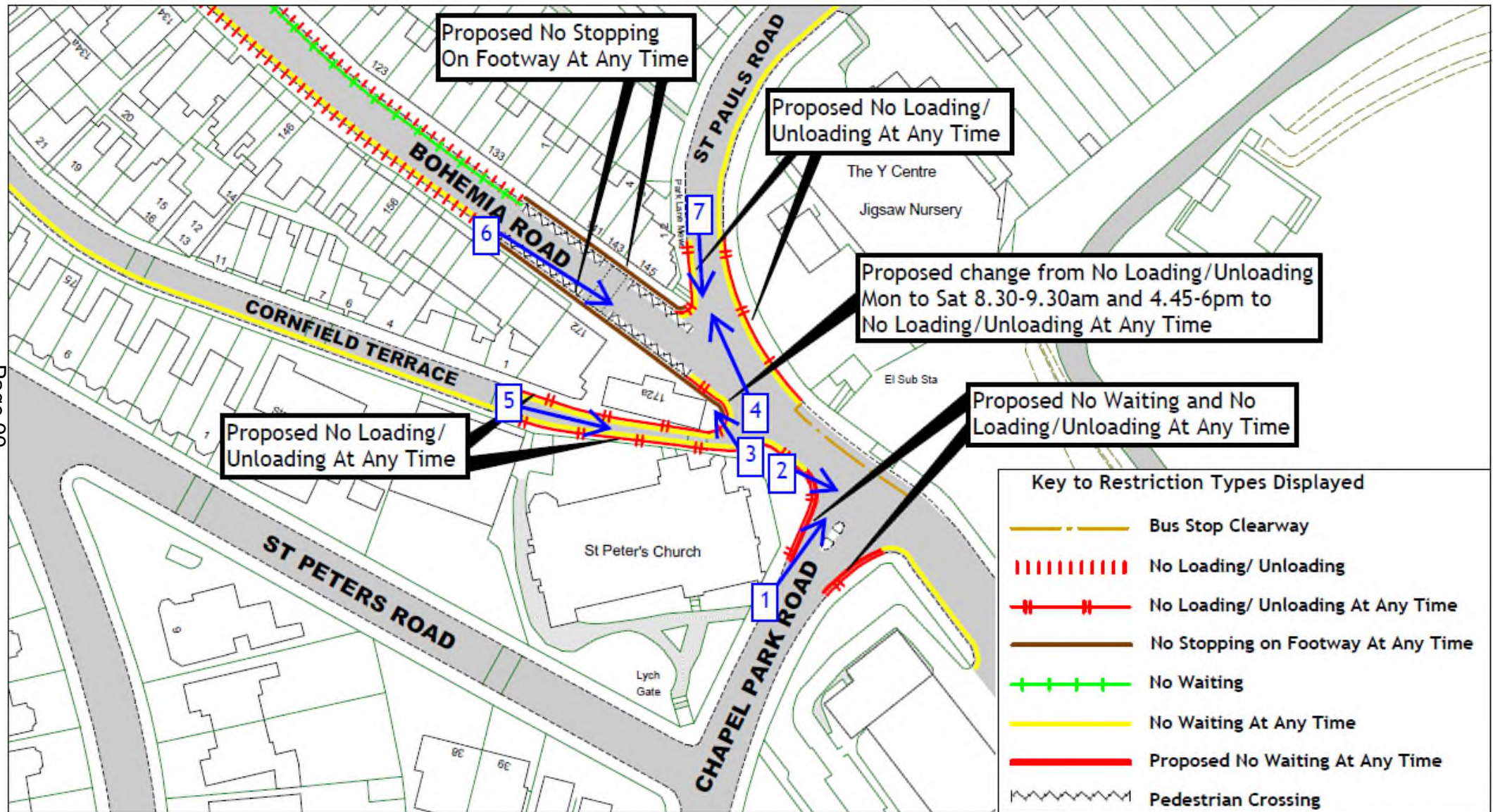


















## View 2 - Looking southeast along Bohemia Road from its junction with Chapel Park Road

101





## View 3 - Looking northwest along Bohemia Road from its junction with Cornfield Terrace

102















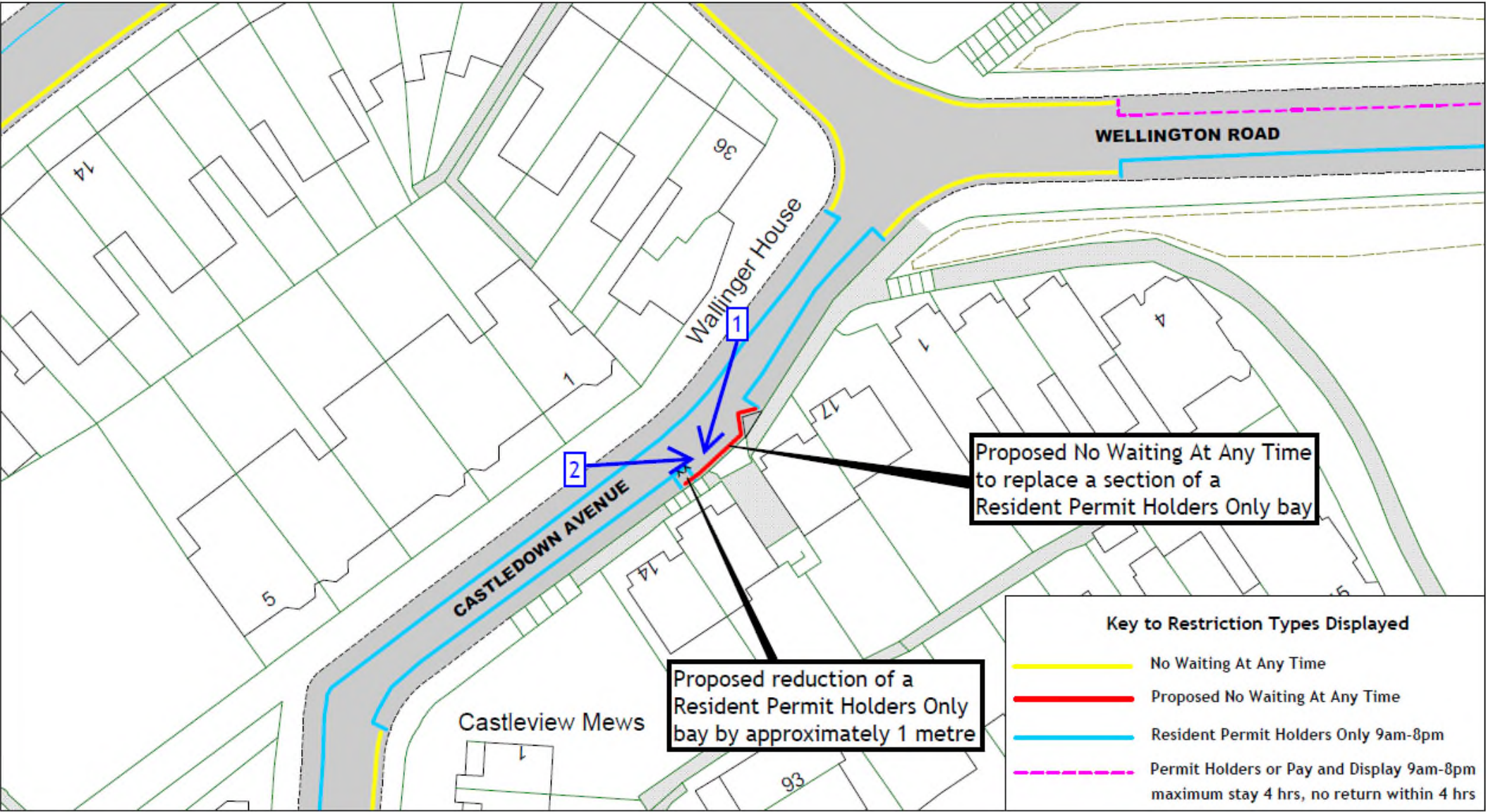


## View 7 - Looking southeast across Bohemia Road from the rear of 145 Bohemia Road

106







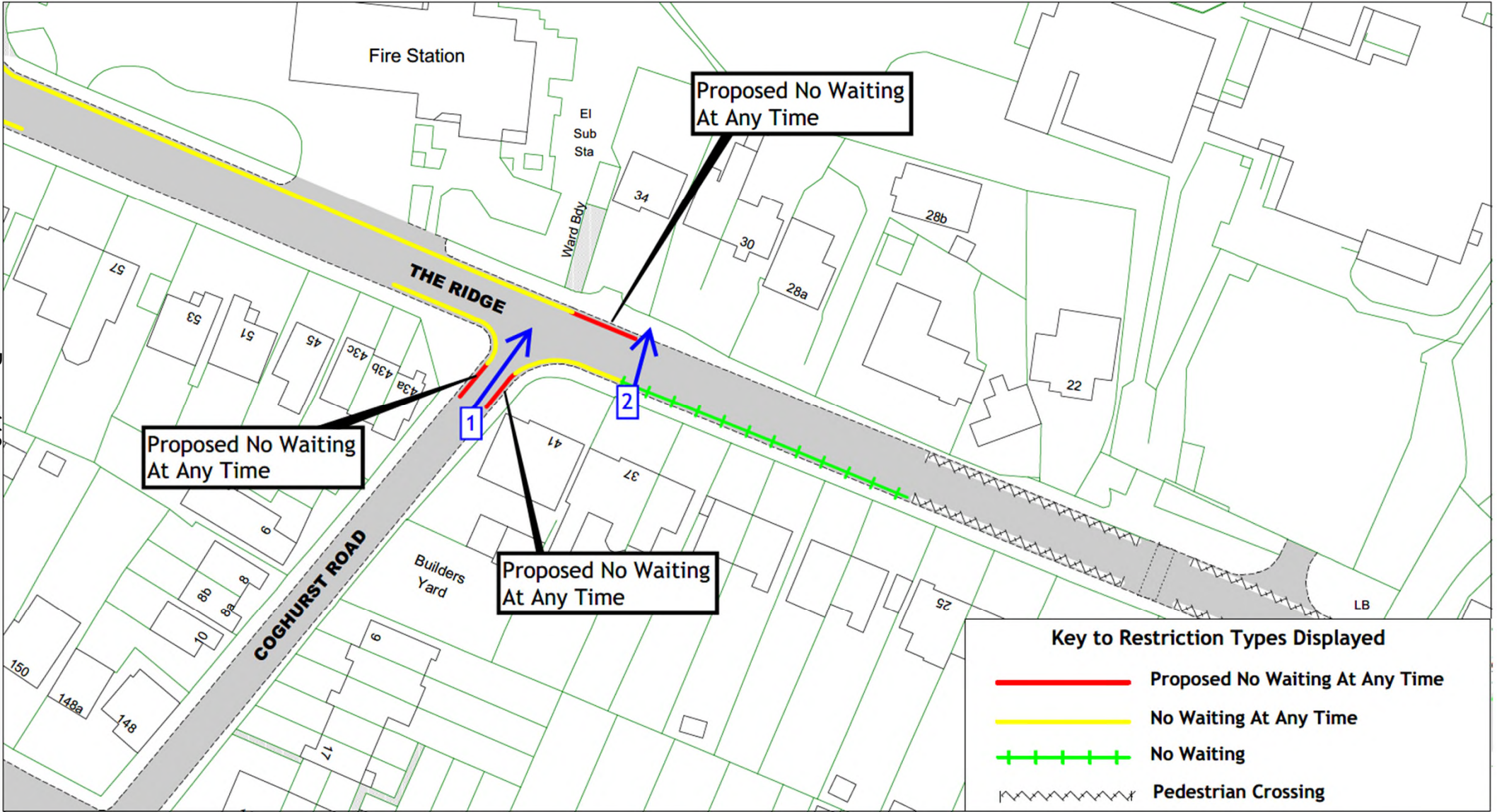














# View 1 - Looking north along Coghurst Road and its junction with The Ridge from 41 The Ridge

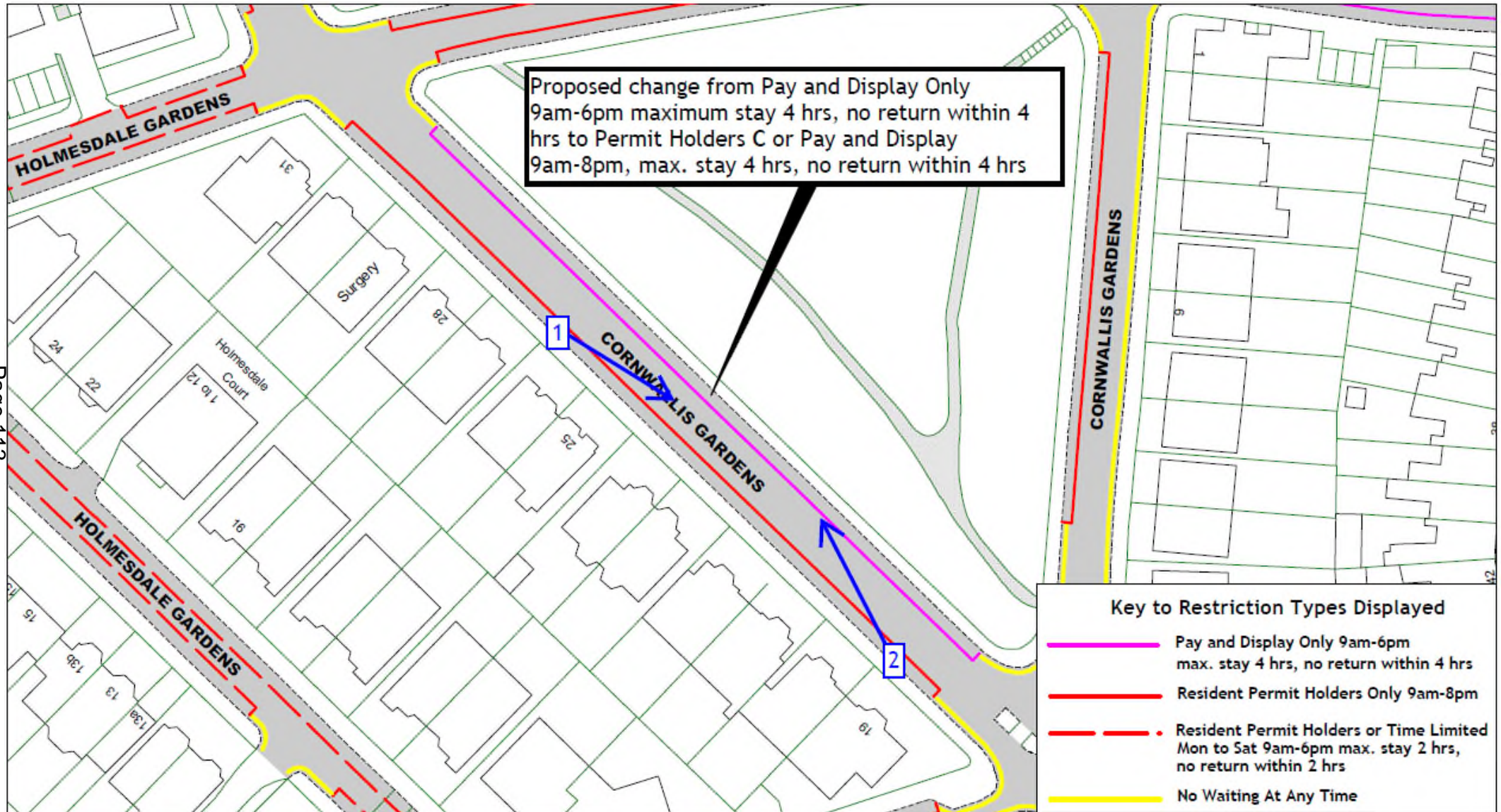
111











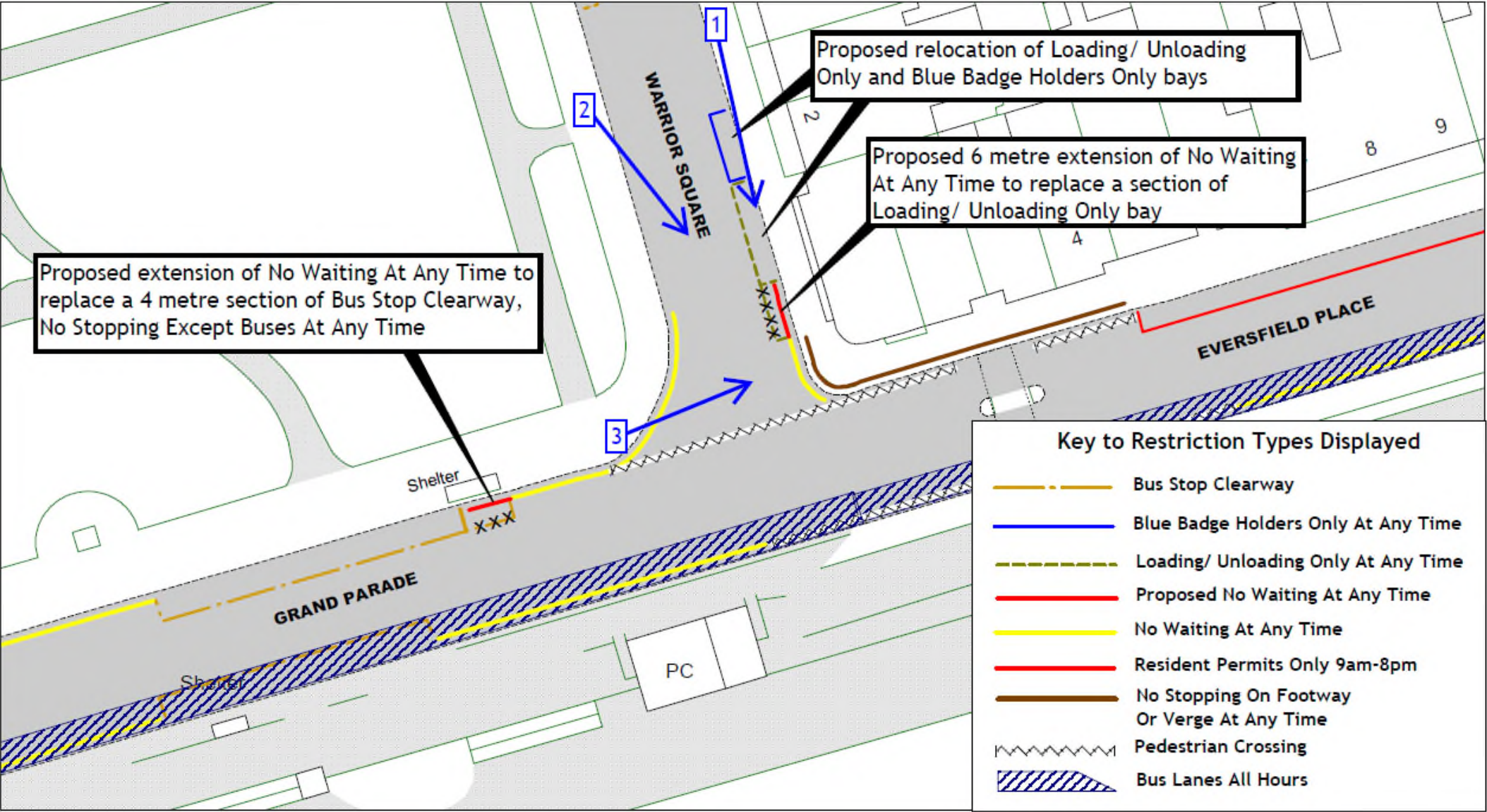


















## View 2 - Looking southeast across Warrior Square from opposite 4 Warrior Square

118



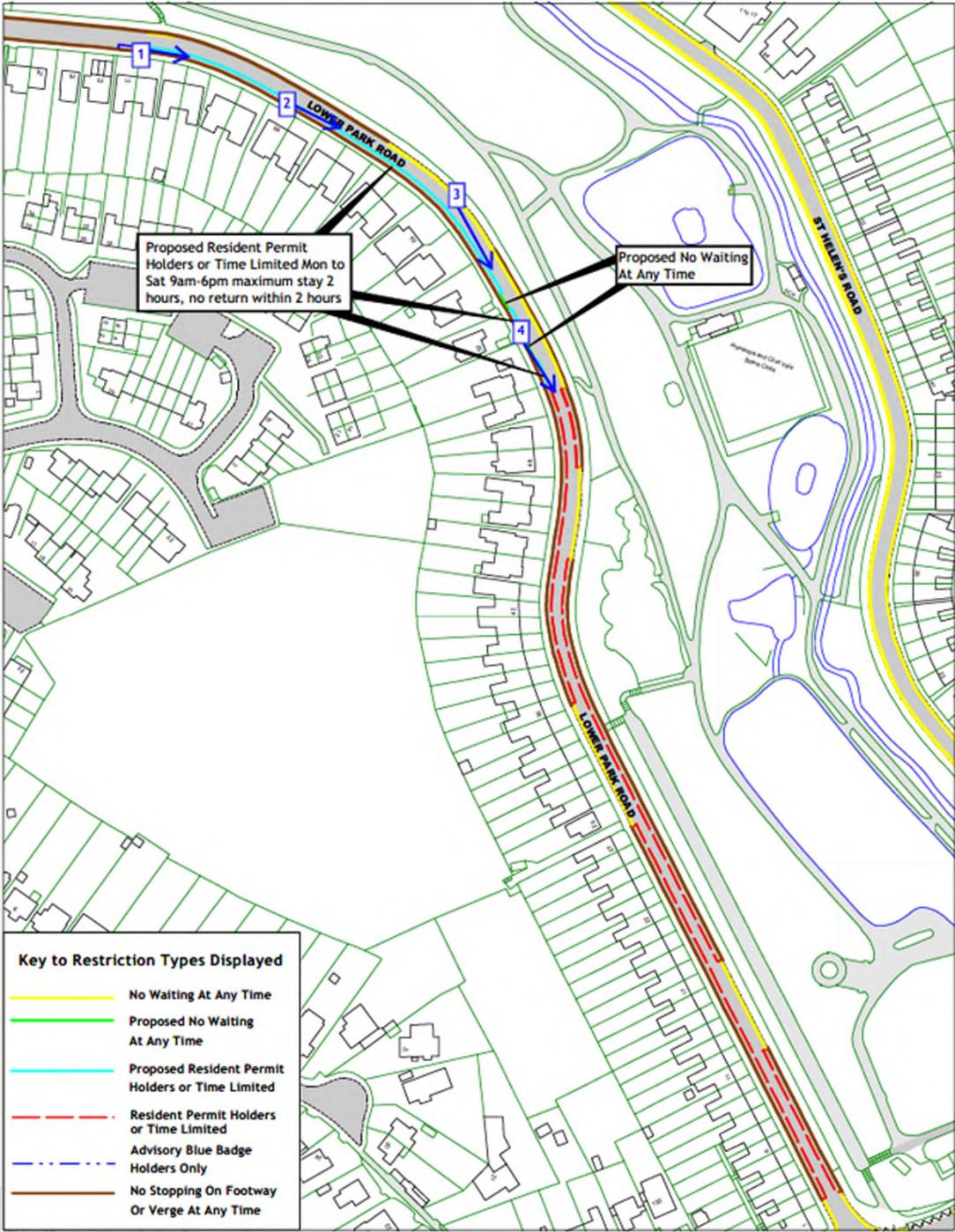


## View 3 - Looking east across Warrior Square at its junction with Grand Parade

119

















## View 3 - Looking southeast across Lower Park Road from opposite 59 Lower Park Road

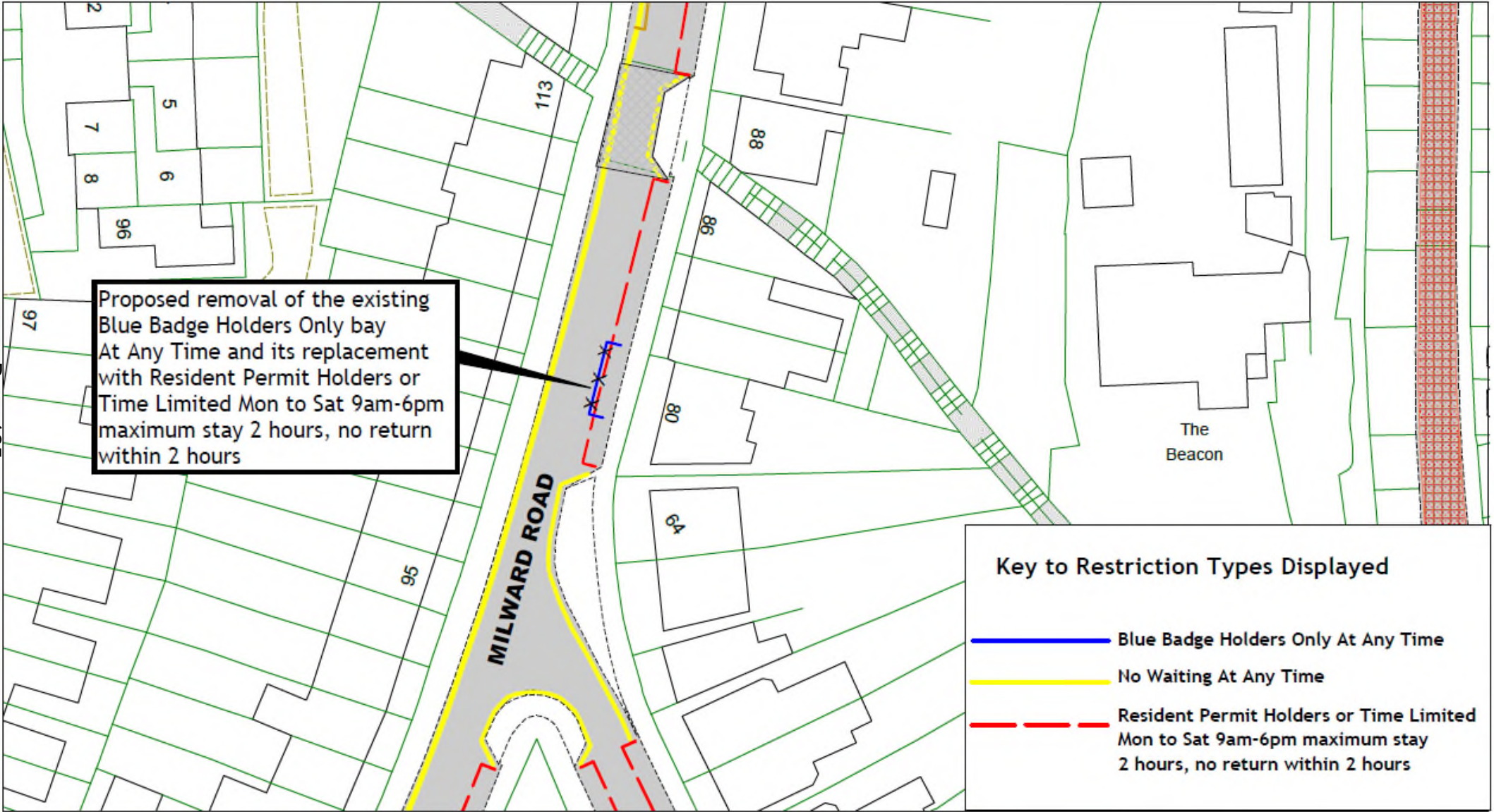
123



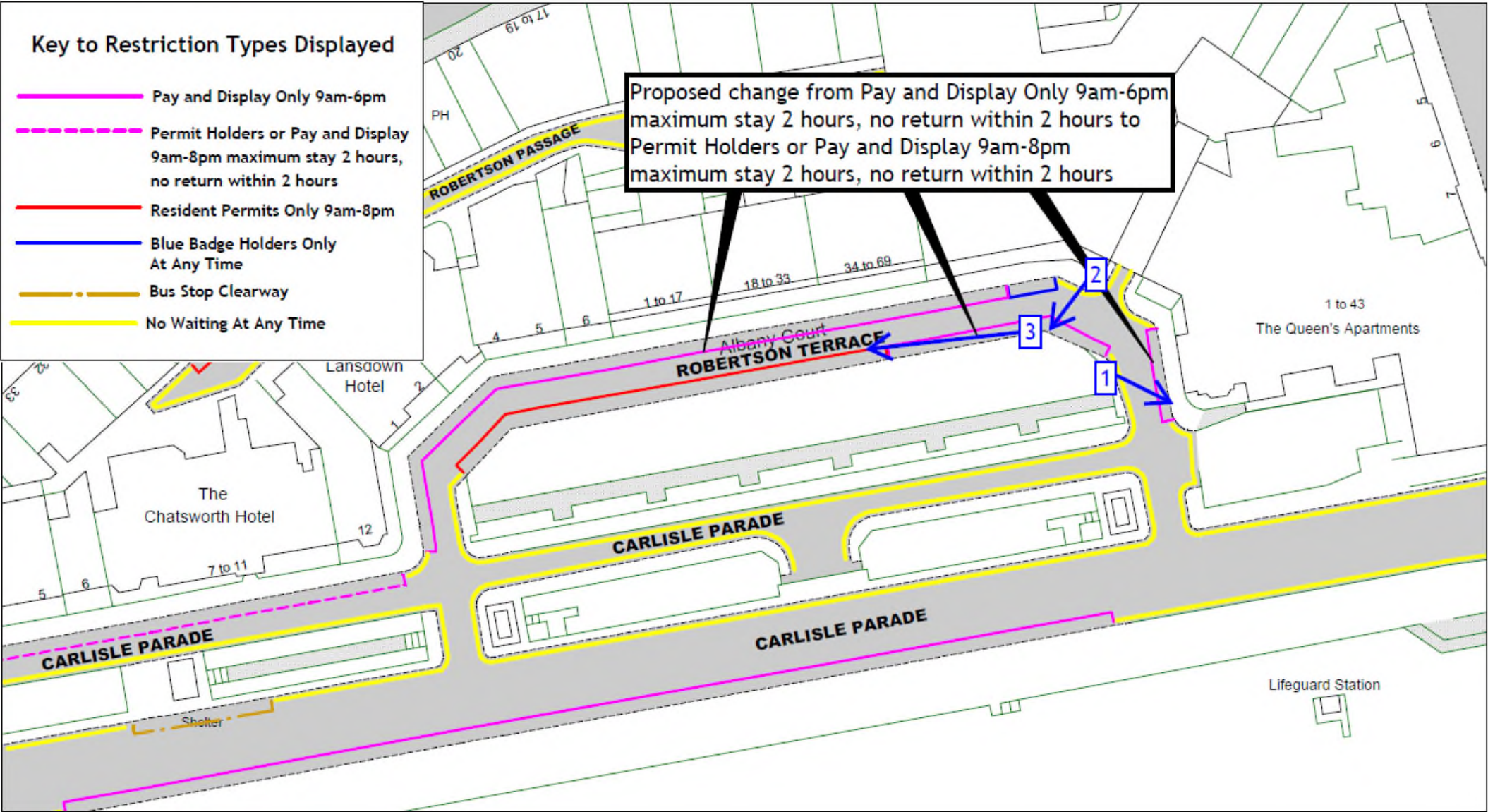
















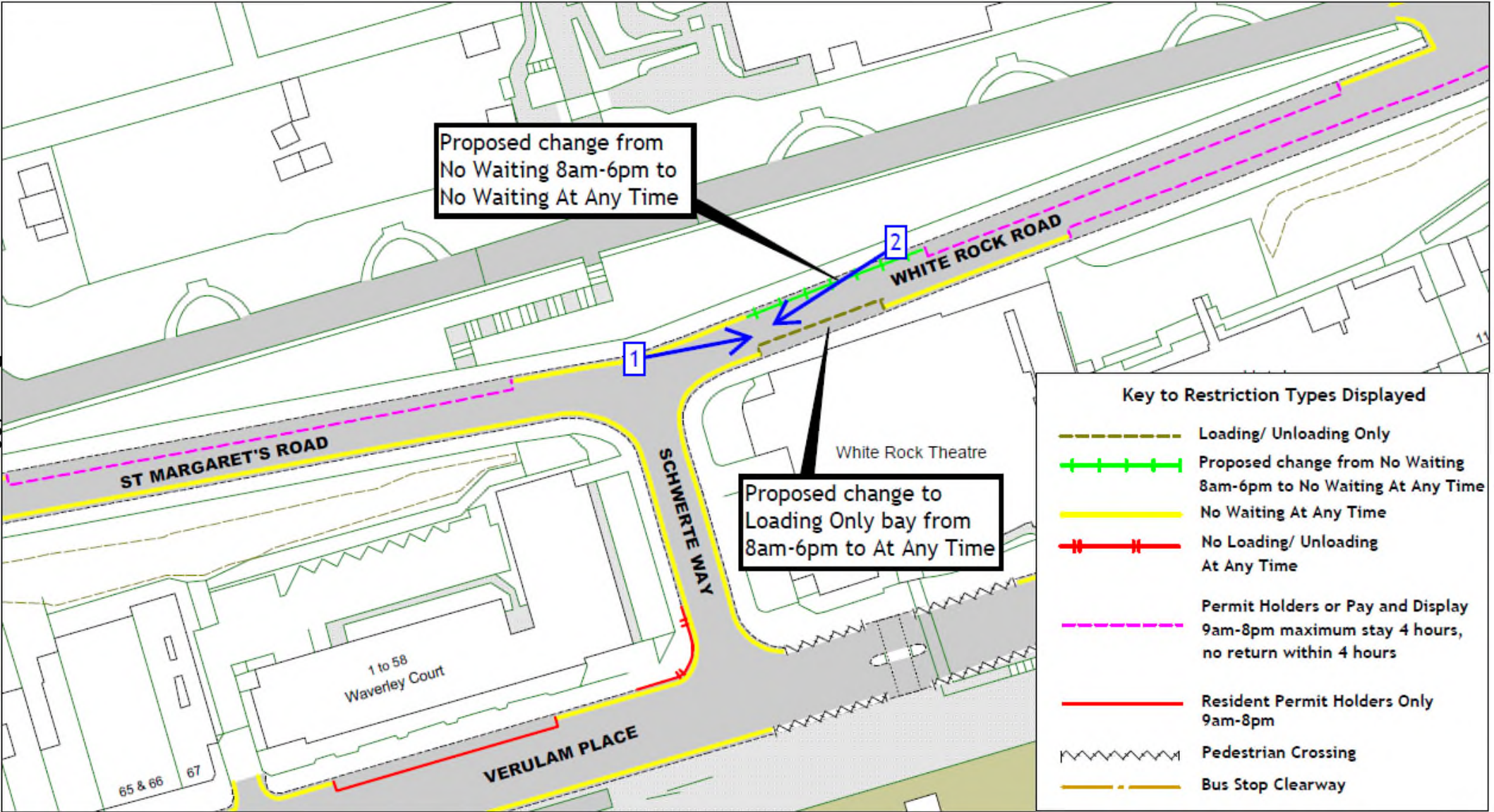














# View 1 - Looking east along White Rock Road from its junction with Schwerte Way

131









# **Traffic Regulation Order: Hastings Parking Review 2022-2023**

Objections received to changes to parking and waiting restrictions proposed during the latest parking review in Hastings District



This page is intentionally left blank



## Agenda Item 7.

# Development Management Matters:

Report by the Director of Communities, Economy & Transport



# Development Management Matters

1<sup>st</sup> July 2023 – 30<sup>th</sup> September 2023

## **Enforcement**

New cases received:	8
Total cases resolved:	17
(4 new cases, 13 older cases)	
Outstanding cases being investigated:	32

## **Site Monitoring**

Formal site monitoring visits carried out: 17

Scheduled site monitoring visits for the next quarter: 29



## Agenda Item 7.

# Development Management Matters:

Report by the Director of Communities, Economy & Transport



# East Sussex County Council Planning Committee 18 October 2023