

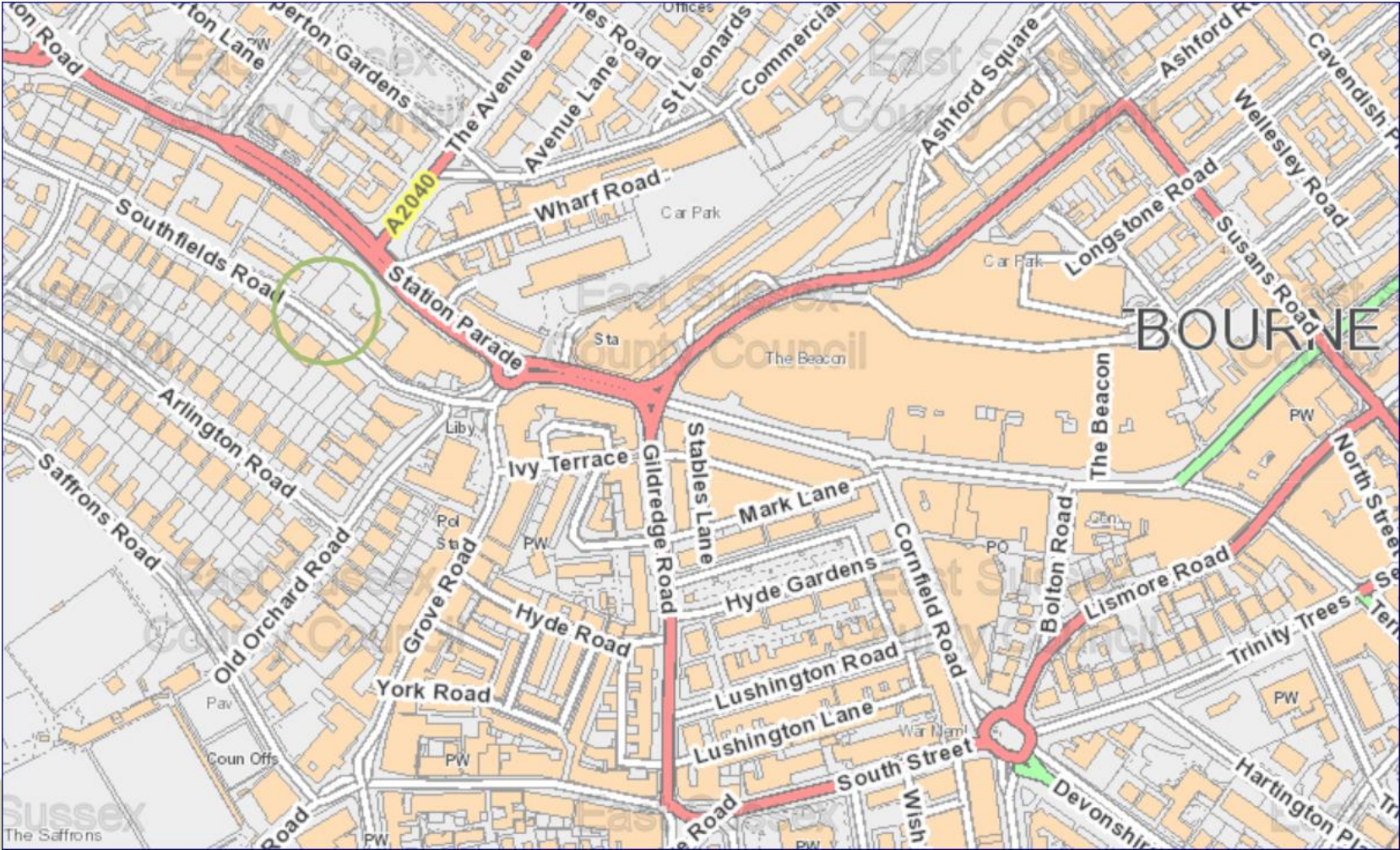
# East Sussex County Council Planning Committee 10 July 2024

Page 1

# Traffic Regulation Order: Southfields Road, Eastbourne

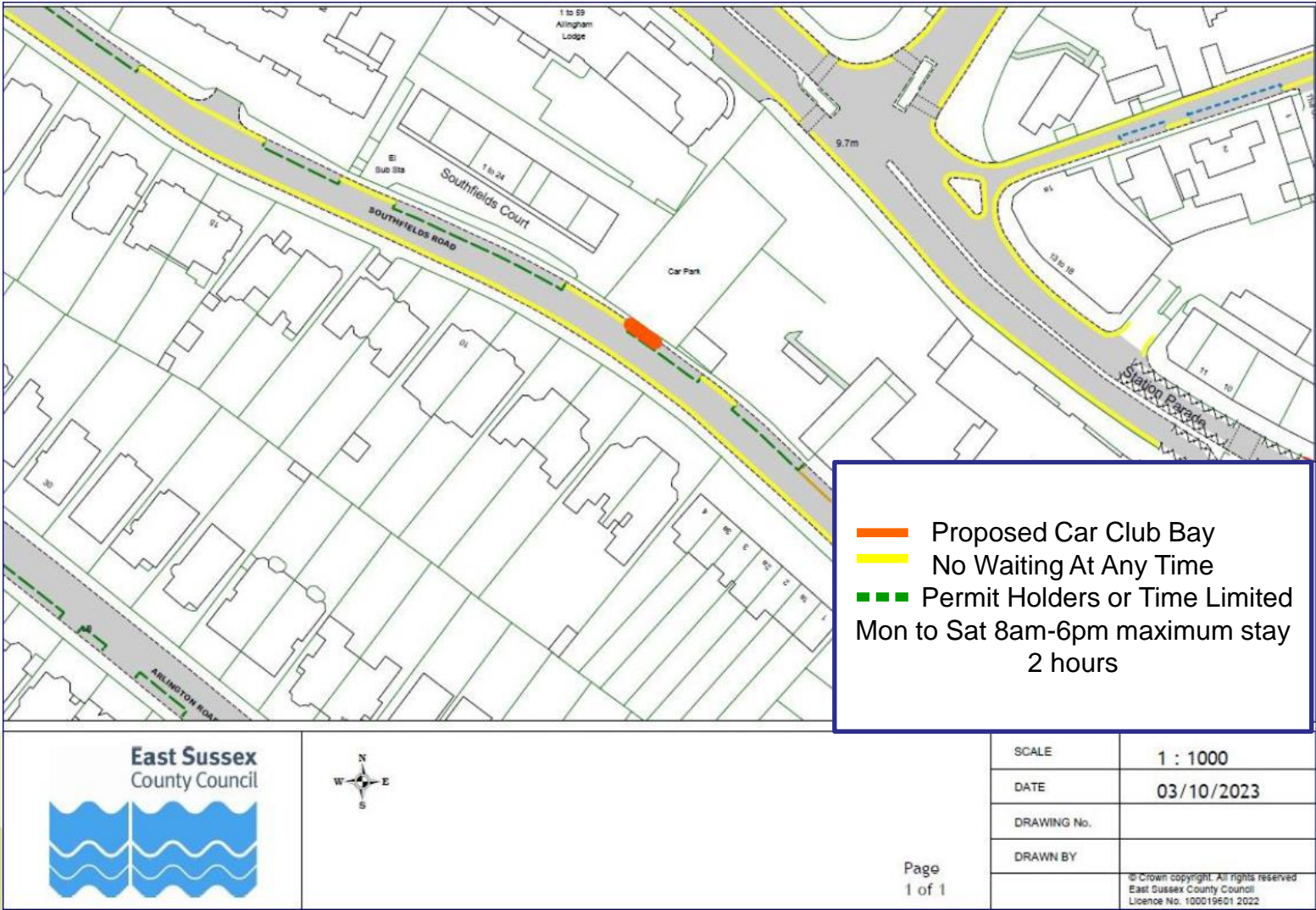
Proposed Car Club Bay

# Location Plan





# Proposed Car Club Bay - Southfields Road, Eastbourne





# Southfield Road looking West from the proposed Car Club Bay



# Southfields Road looking East from the proposed Car Club Bay





# Southfields Road looking to the front of the proposed Car Club Bay & block of flats





# East Sussex County Council Planning Committee 10 July 2024

Page 8

# East Sussex County Council Planning Committee 10 July 2024

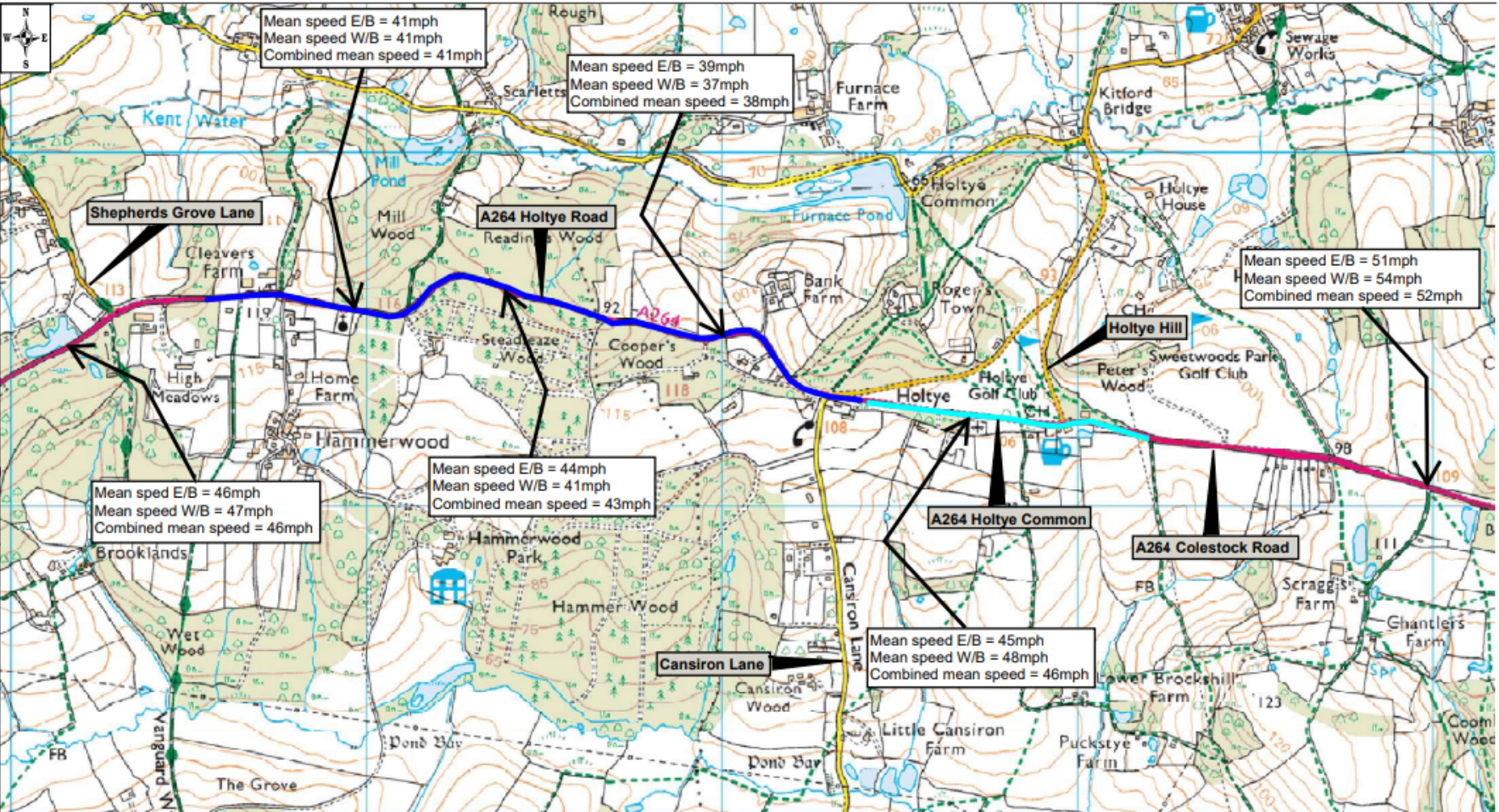
Page 9


# **Traffic Regulation Order: A264 Hammerwood to Holtye**

Proposed 40mph speed limit



APPENDIX 3  
page 11  
of 11



|  |   |
|--|---|
| <div><div>East Sussex</div><div>County Council</div><div></div></div> | <div>A264 Hammerwood to Holtye</div> <div>Extent of Proposed Speed Limit and Speed Survey Results</div> <div><div>KEY</div><div><div><div></div></div>Proposed 40mph Speed Limit</div><div><div></div></div>Existing 50mph Speed Limit to be Retained</div> |
|--|---|

AccsMap version 6.3

Licence No. AC0000808855. 2023

Crown copyright. All rights reserved. East Sussex County Council.



Photo 1 – Geometry and alignment of the A264 Holtye Road within the extent of the 40mph speed limit that is being proposed





Photo 2 – Geometry and alignment of the A264 Holtye Road within the extent of the 40mph speed limit that is being proposed





Photo 3 – Geometry and alignment of the A264 Holtye Road within the extent of the 40mph speed limit that is being proposed





Photo 4 – Geometry and alignment of the A264 Holtye Road within the extent of the 40mph speed limit that is being proposed





Photo 5 – Geometry and alignment of the A264 Holtye Road within the extent of the 40mph speed limit that is being proposed





Photo 6 – Geometry and alignment of the road within the extent of the 40mph speed limit that is being proposed





Photo 7 - Geometry and alignment of the A264 on the straighter part of the road without any overtaking restrictions





Photo 8 – Geometry and alignment on the A264 on the straighter part of the road with no overtaking restrictions



# **Traffic Regulation Order: A264 Hammerwood to Holtye**

Proposed 40mph speed limit

# East Sussex County Council Planning Committee 10 July 2024

Page 21



This page is intentionally left blank

# East Sussex County Council Planning Committee 10 July 2024

Page 23

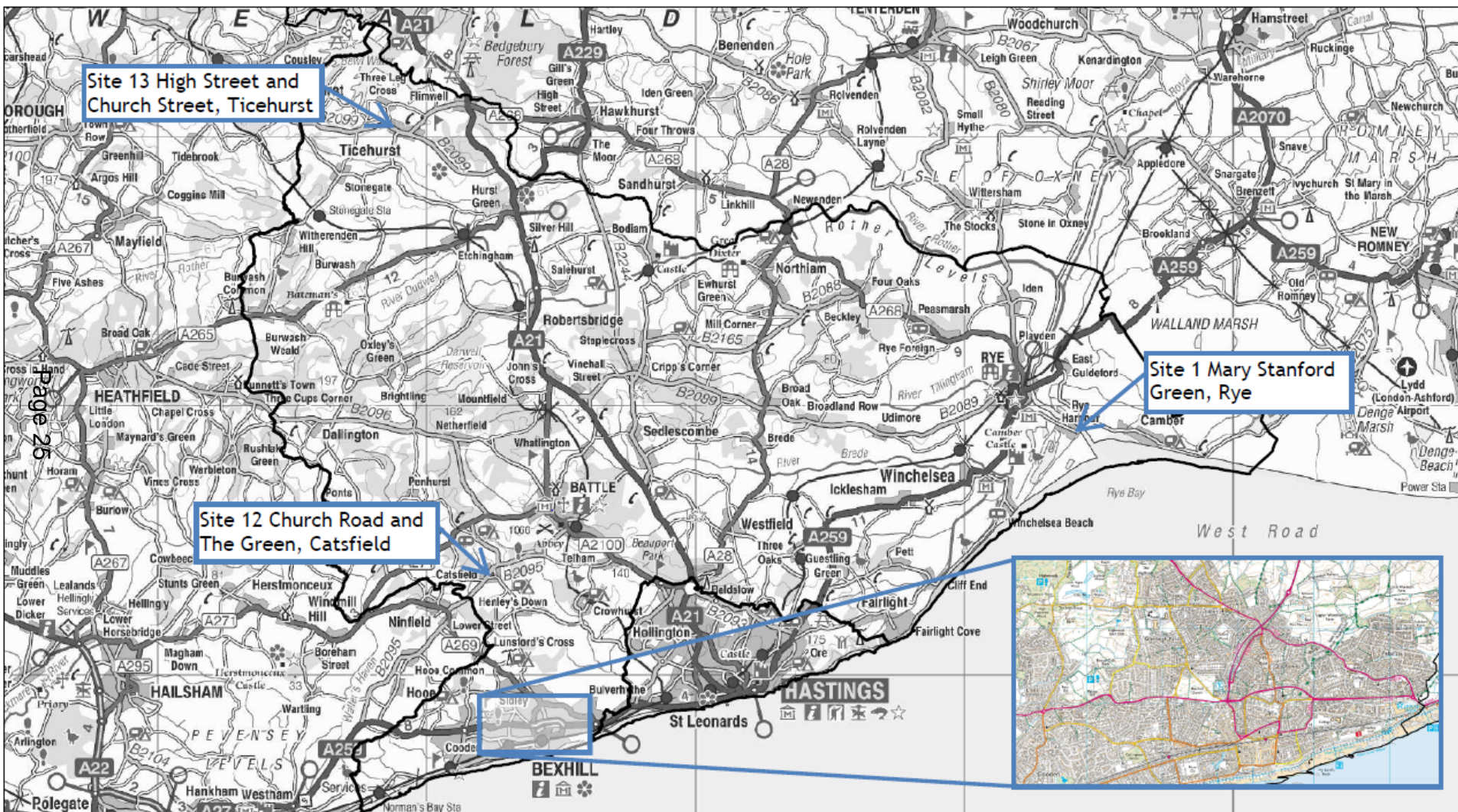
# Traffic Regulation Order: Rother Parking Review 2

Page 24

Objections received to changes to parking and waiting restrictions proposed during the latest parking review in Rother District

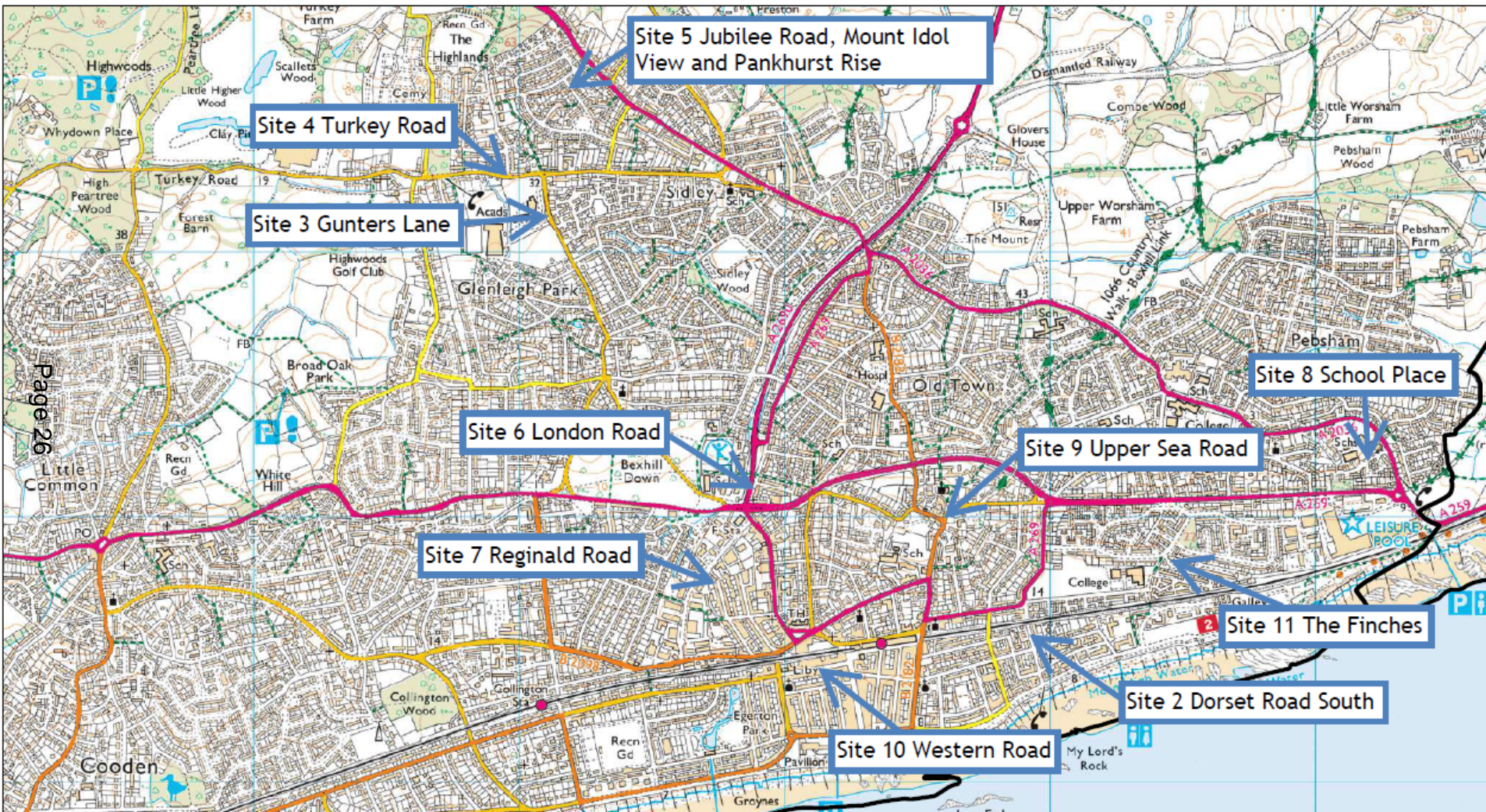


# Rother Parking Review 2 sites attracting objections

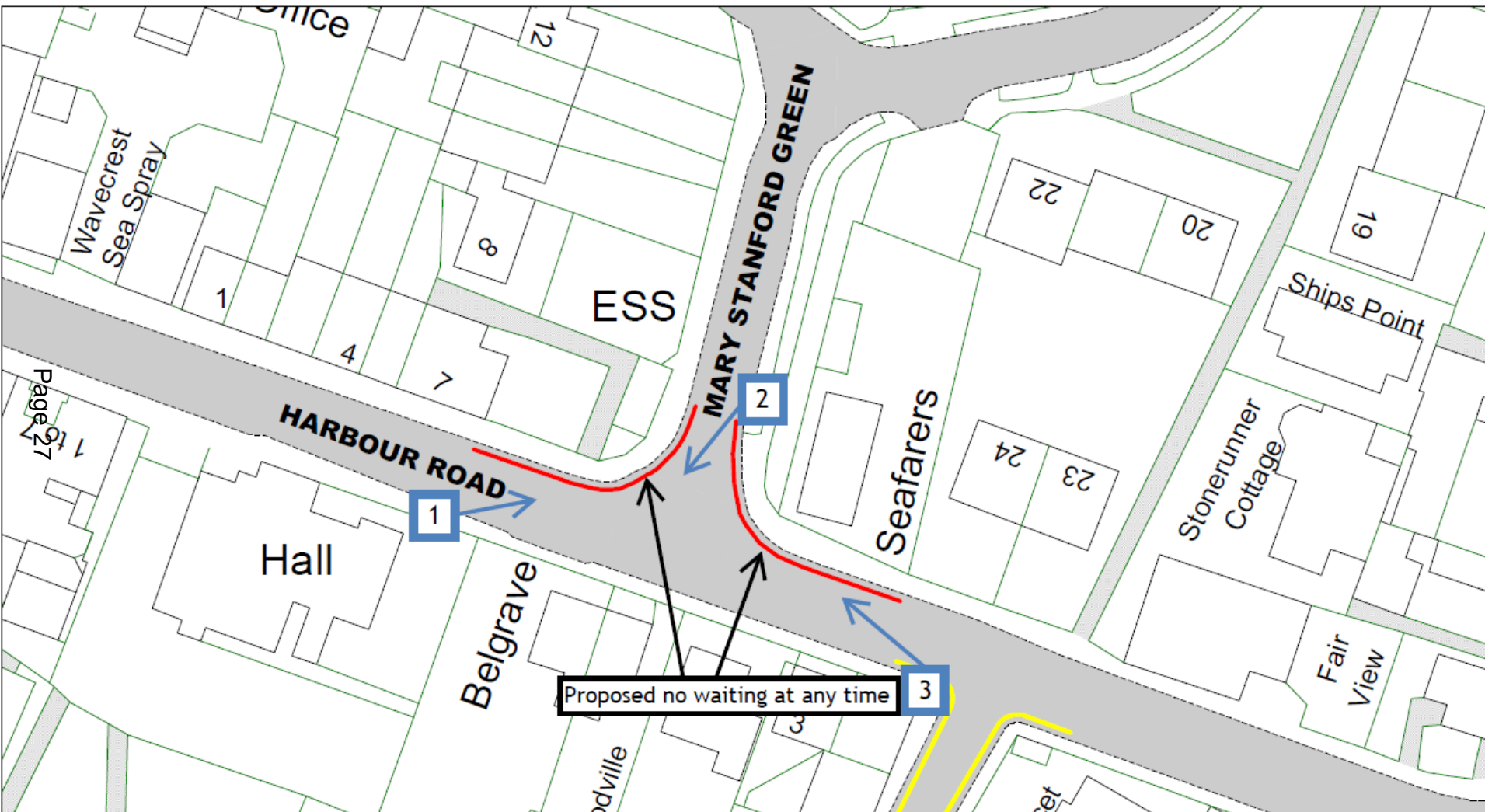




# Rother Parking Review 2 sites attracting objections







## View 1 – Looking east along Harbour Road opposite 7 Paines Cottages



Page 28



## View 2 – Looking south west at the junction of Mary Stanford Green



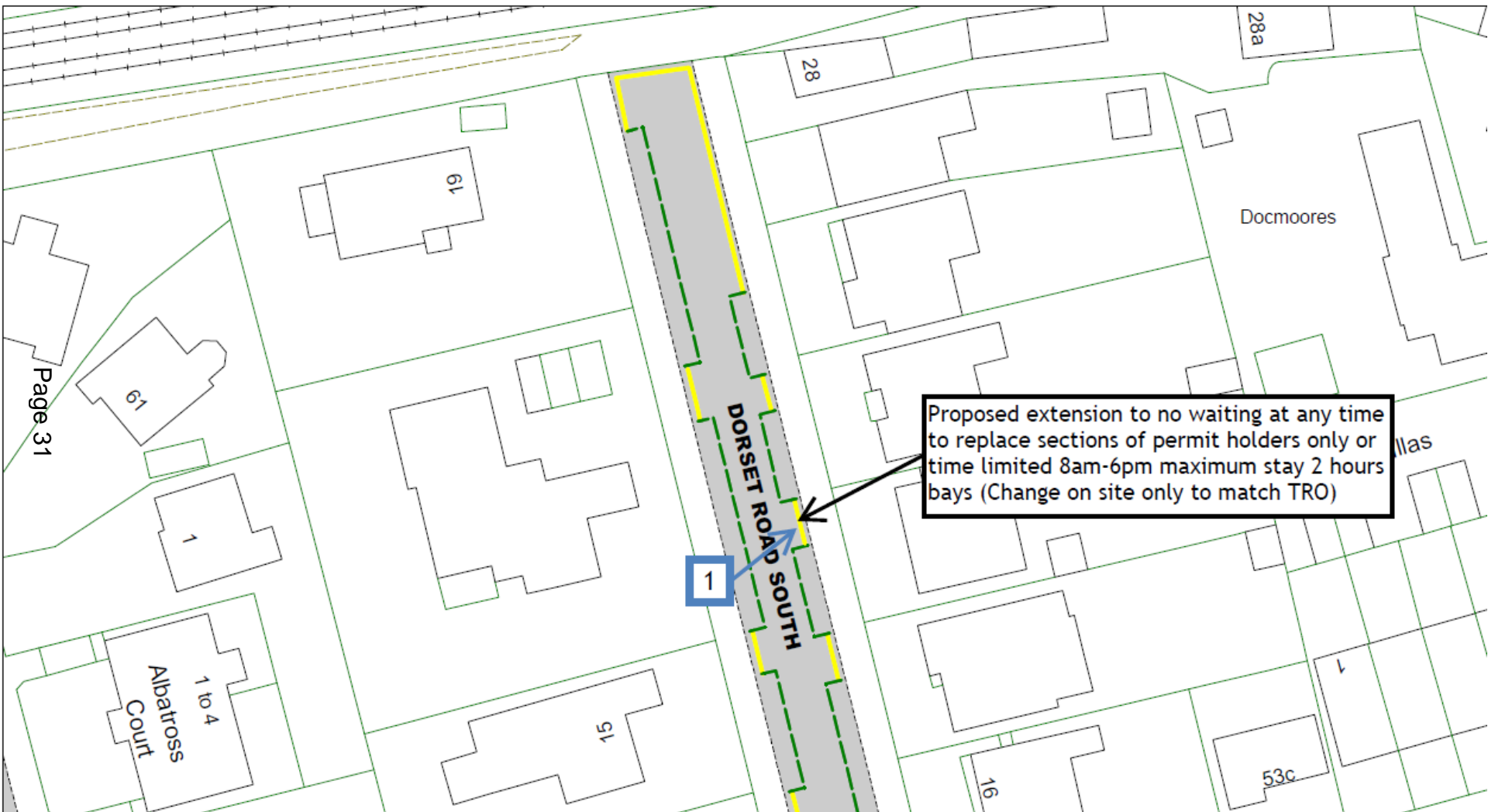
Page 29







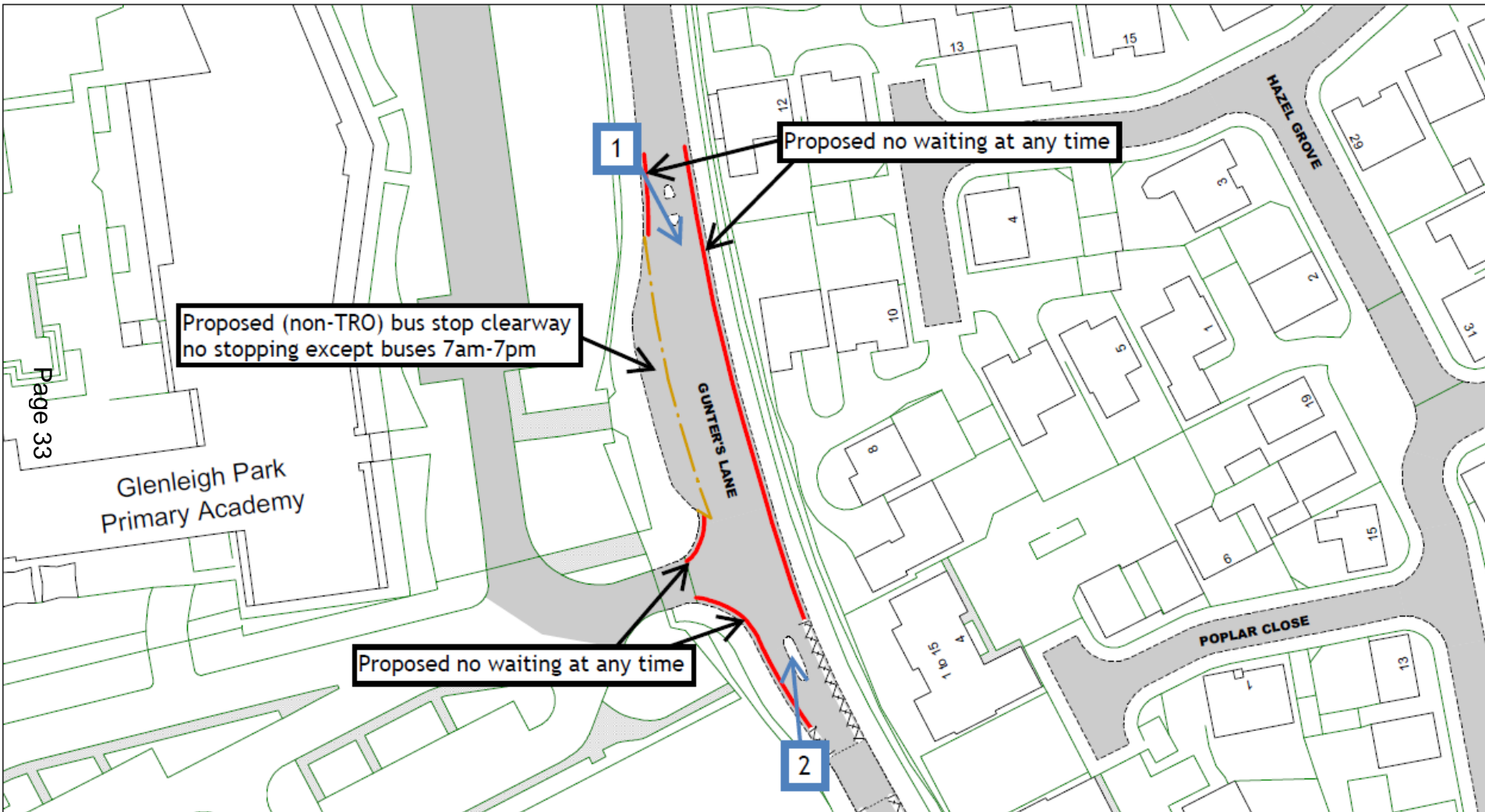
## Site 2 - Dorset Road South, Bexhill







## Site 3 – Gunter's Lane, Bexhill

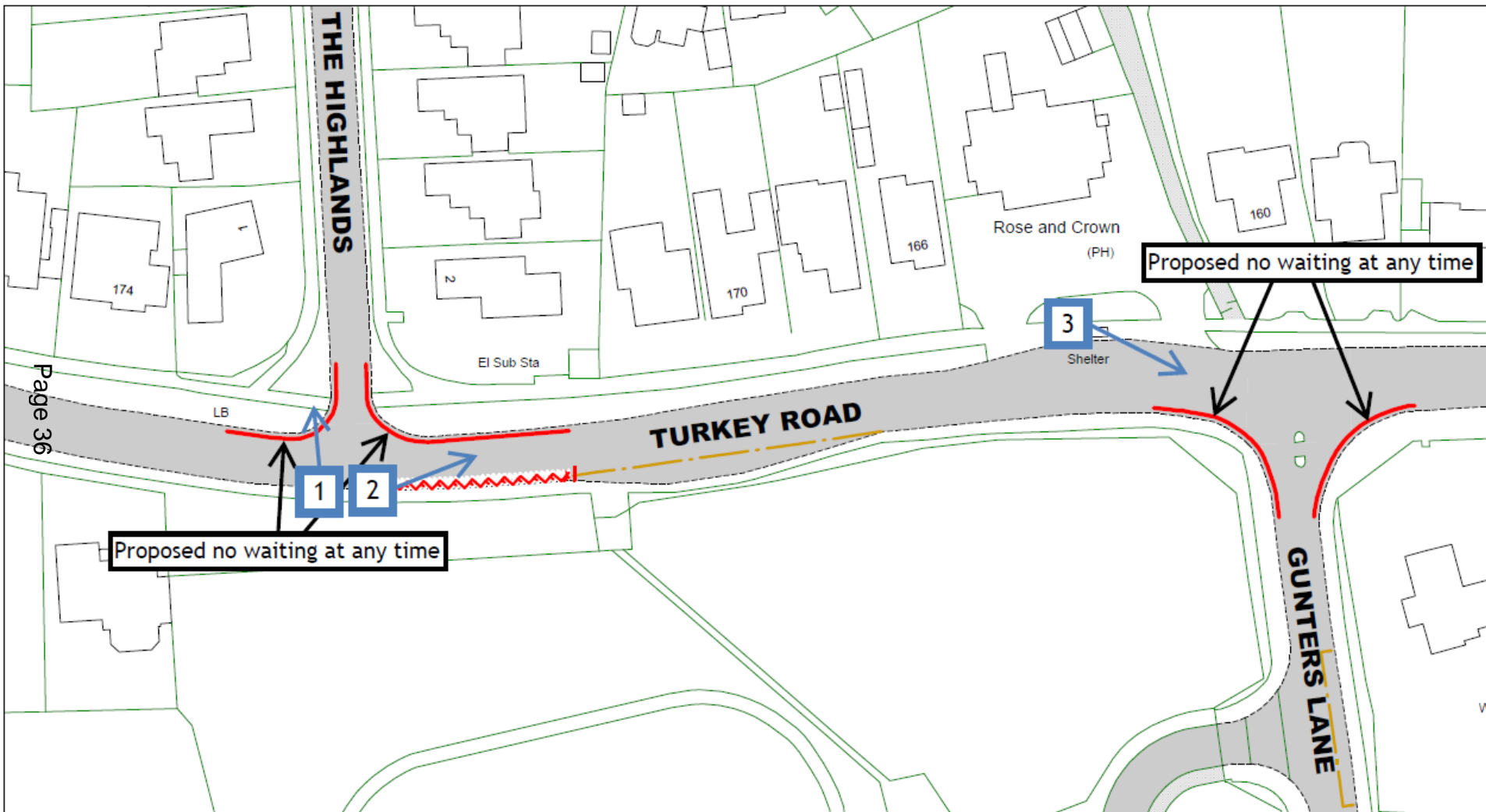








## Site 4 – Turkey Road, Bexhill









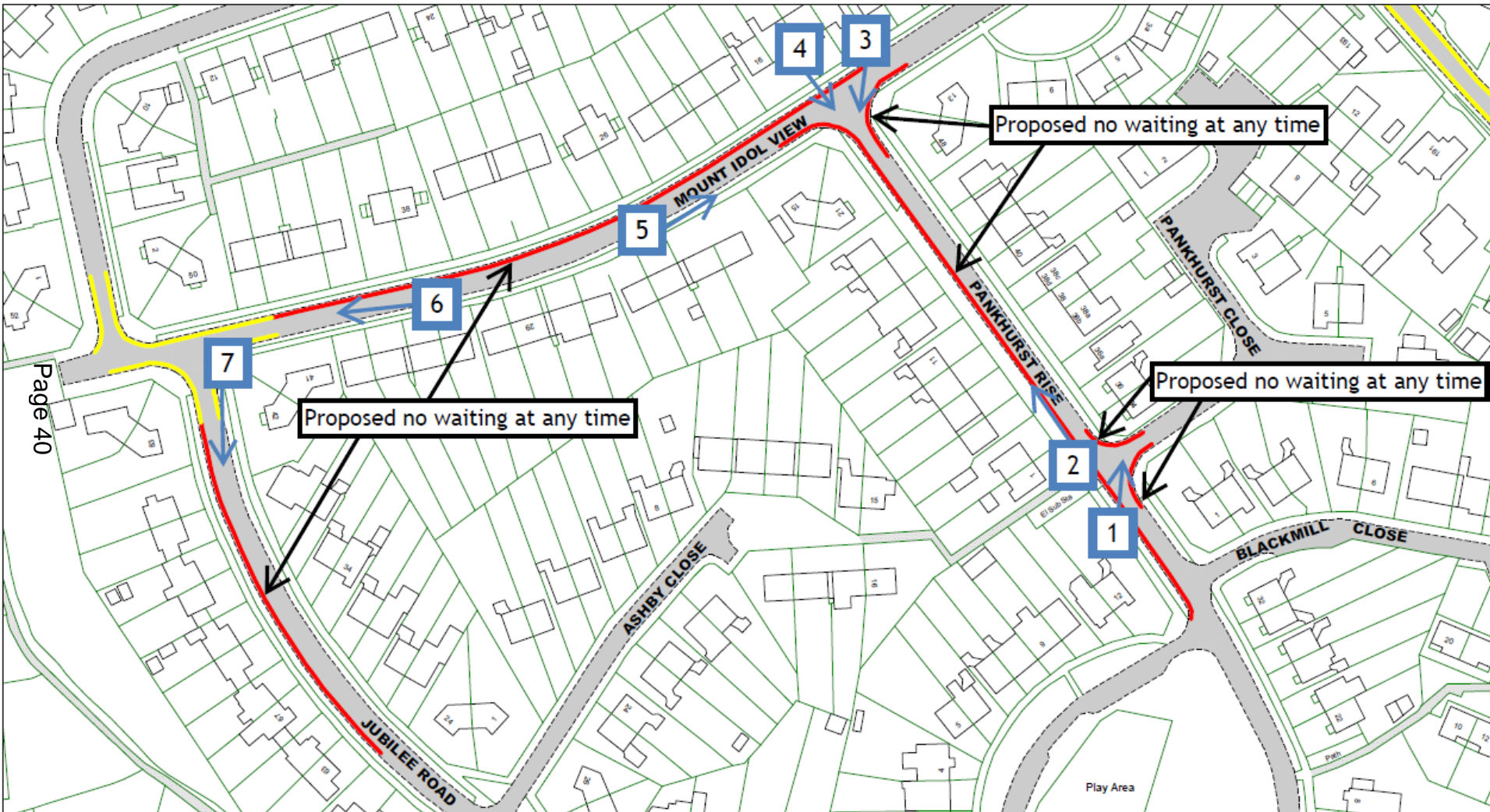








# Site 5 – Jubilee Road, Mount Idol View and Pankhurst Rise, Bexhill









## View 2 – Looking north west along Pankhurst Rise from outside no.1













## View 5 – Looking east along Mount Idol View from outside no. 21





## View 6 – Looking west along Mount Idol View from outside no. 33

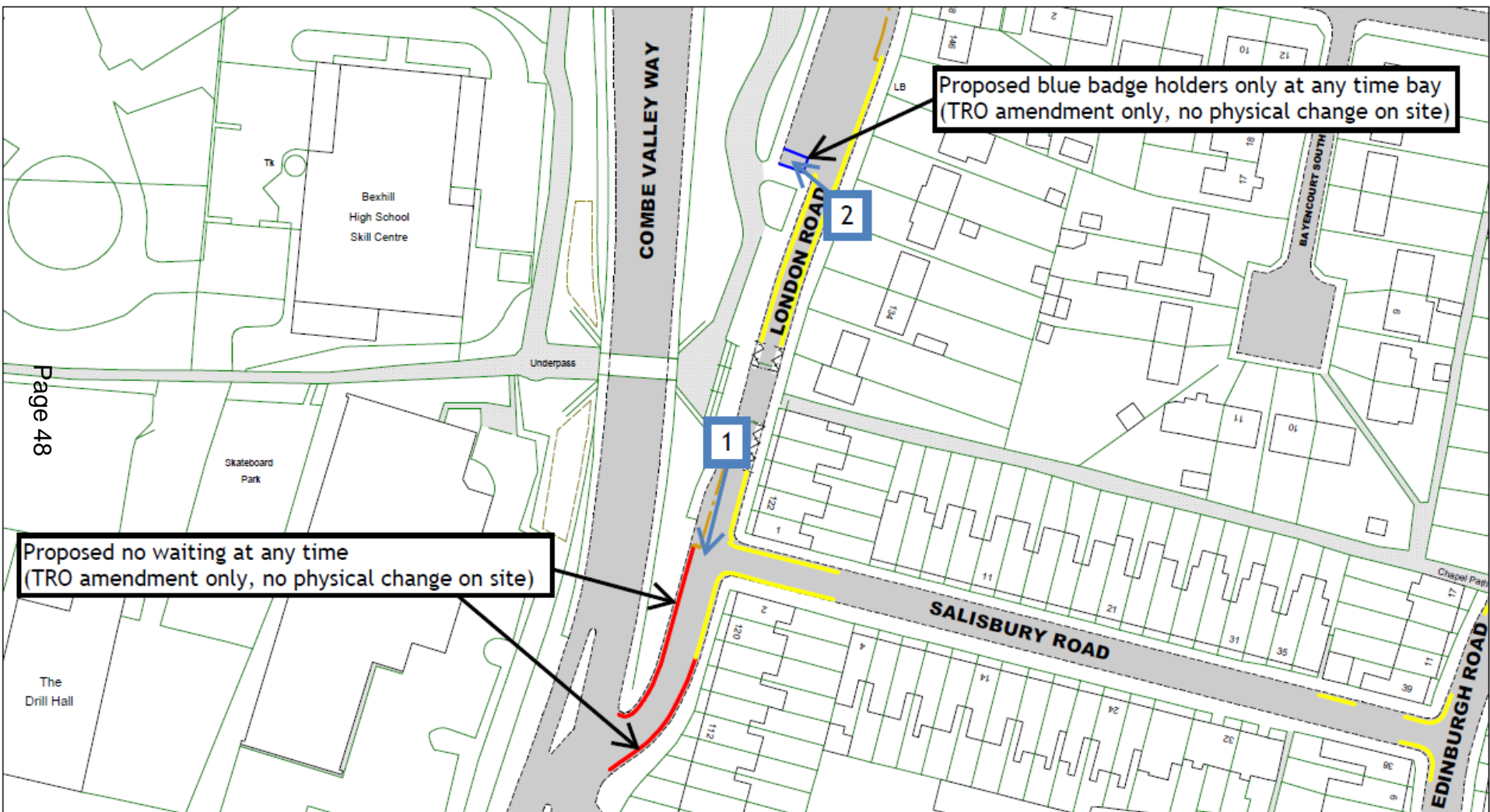








## Site 6 – London Road, Bexhill





## View 1 – Looking south along London Road from the bus stop clearway



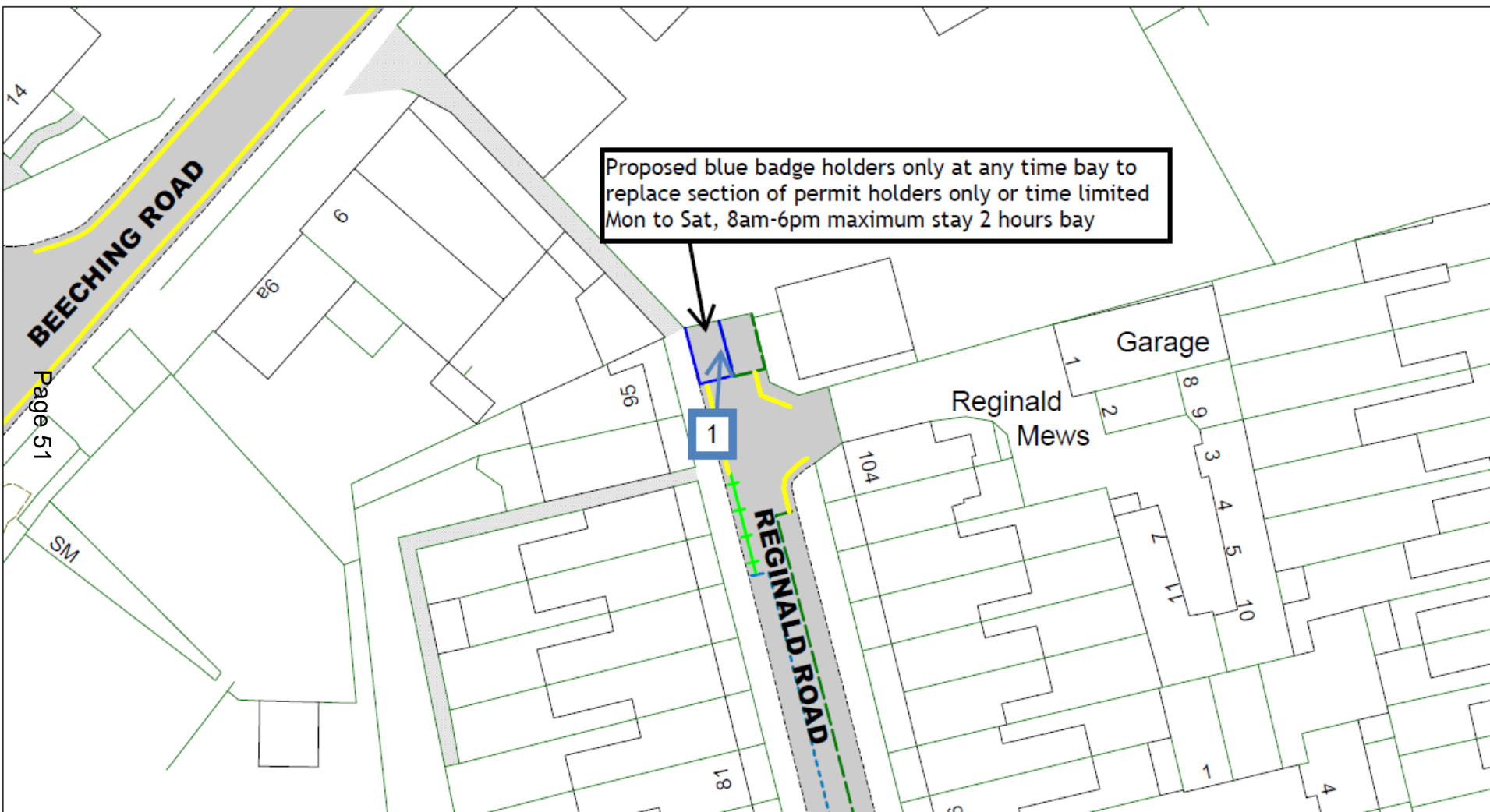


## View 2 – Looking west across London Road from no. 138





## Site 7 – Reginald Road, Bexhill

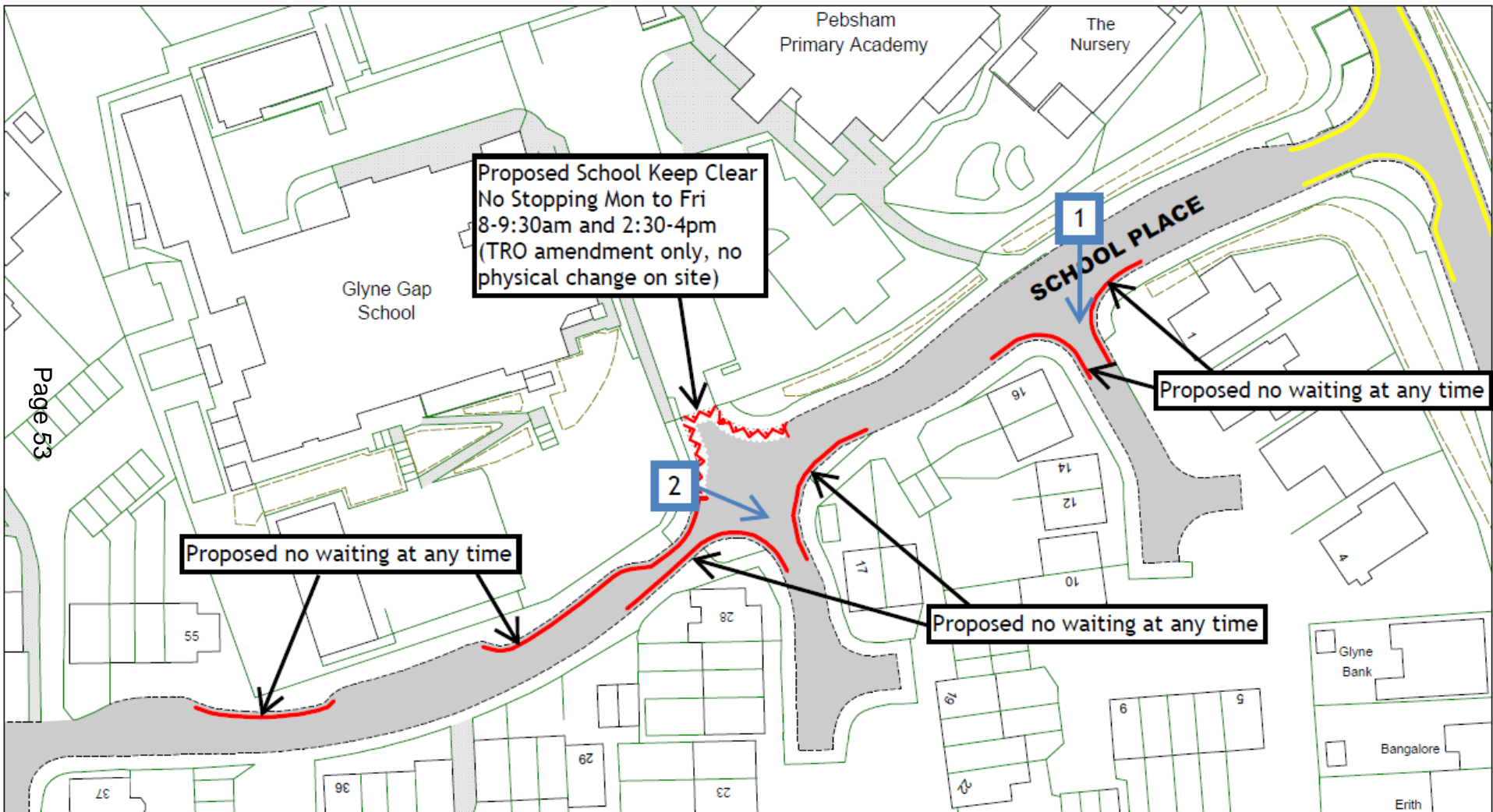


## View 1 – Looking north at the two parking bays from outside no. 93





## Site 8 – School Place, Bexhill



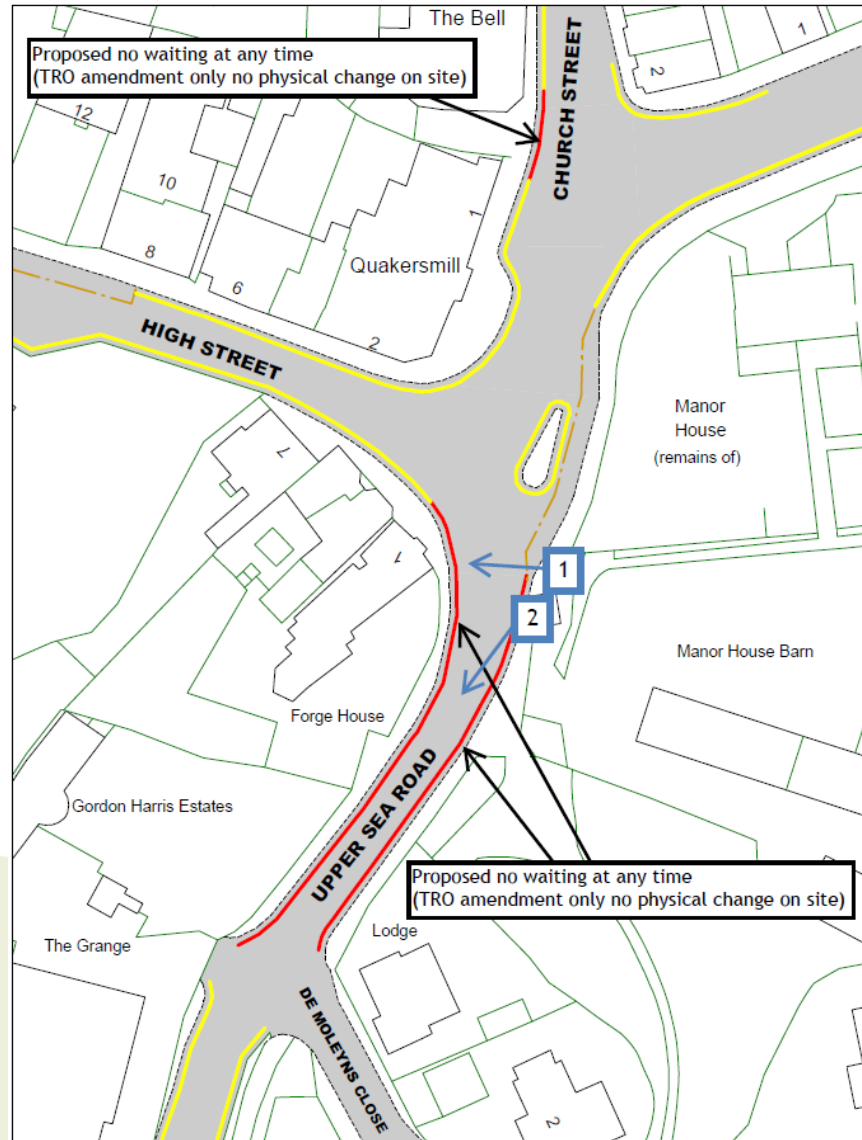




## View 2 – Looking east across School Place from Glyne Gap School entrance



## Site 9 – Upper Sea Road, Bexhill





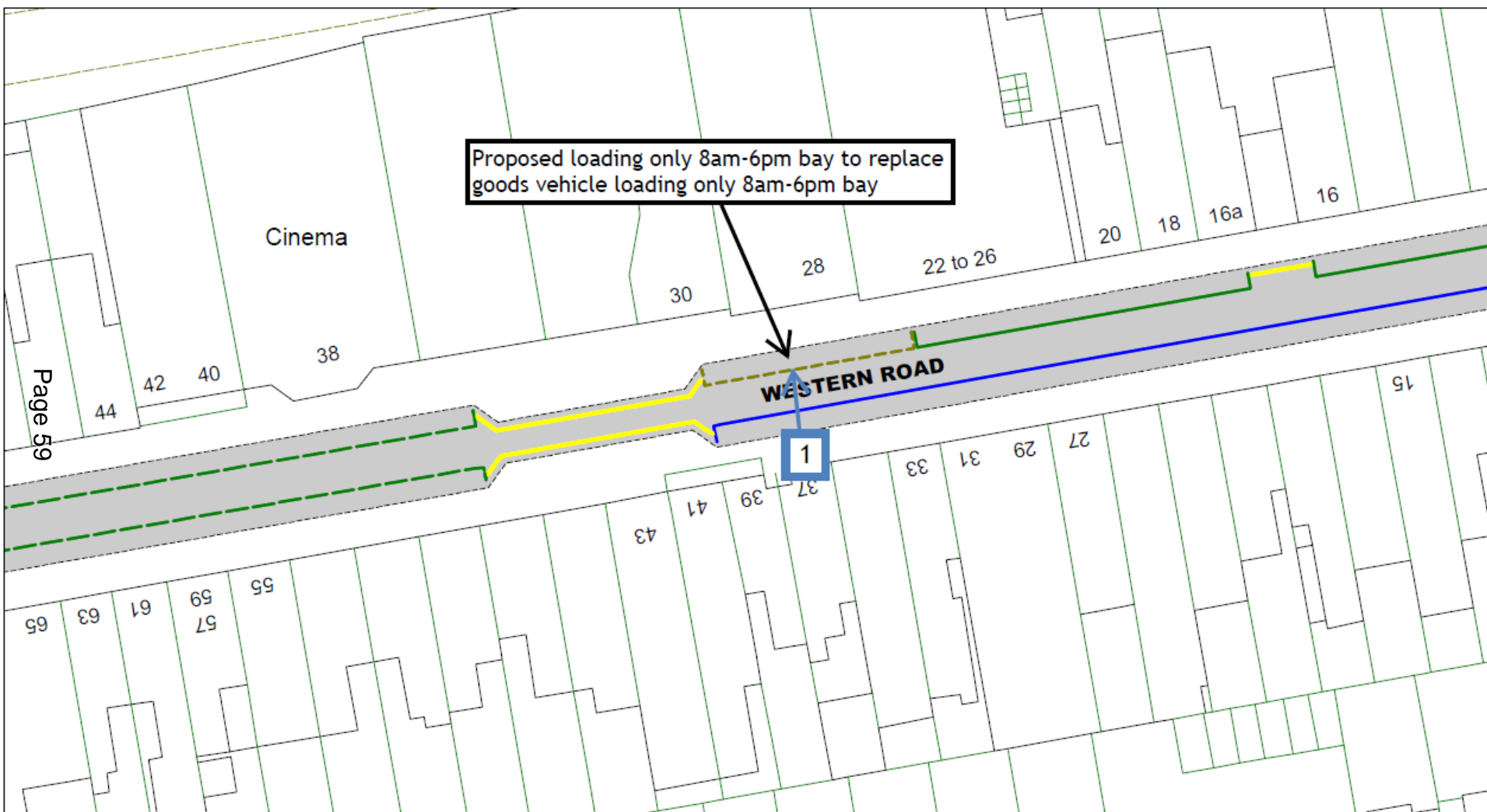








## Site 10 – Western Road

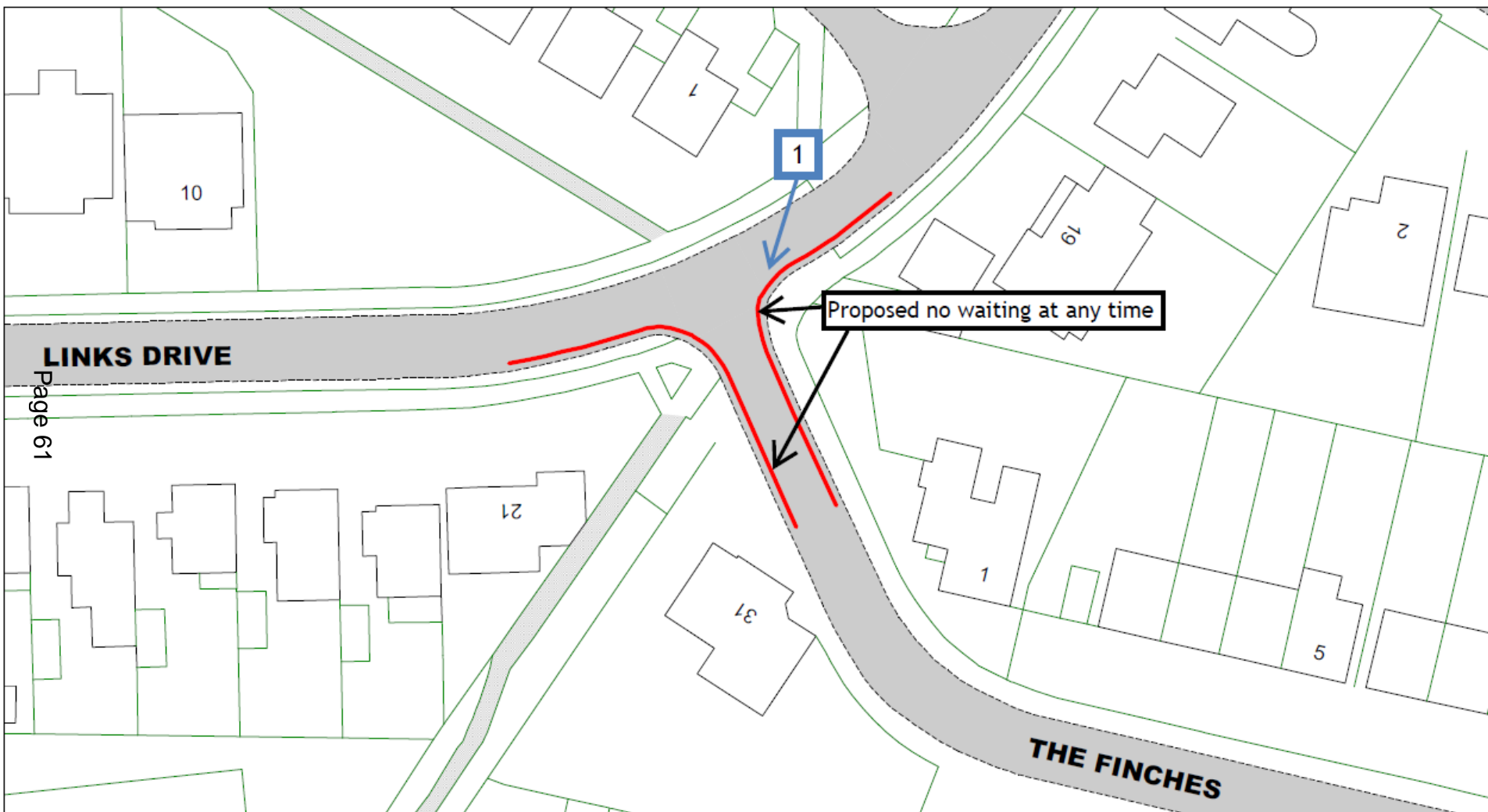


## View 1 - Looking north across Western Road at The Mall





## Site 11 – The Finches

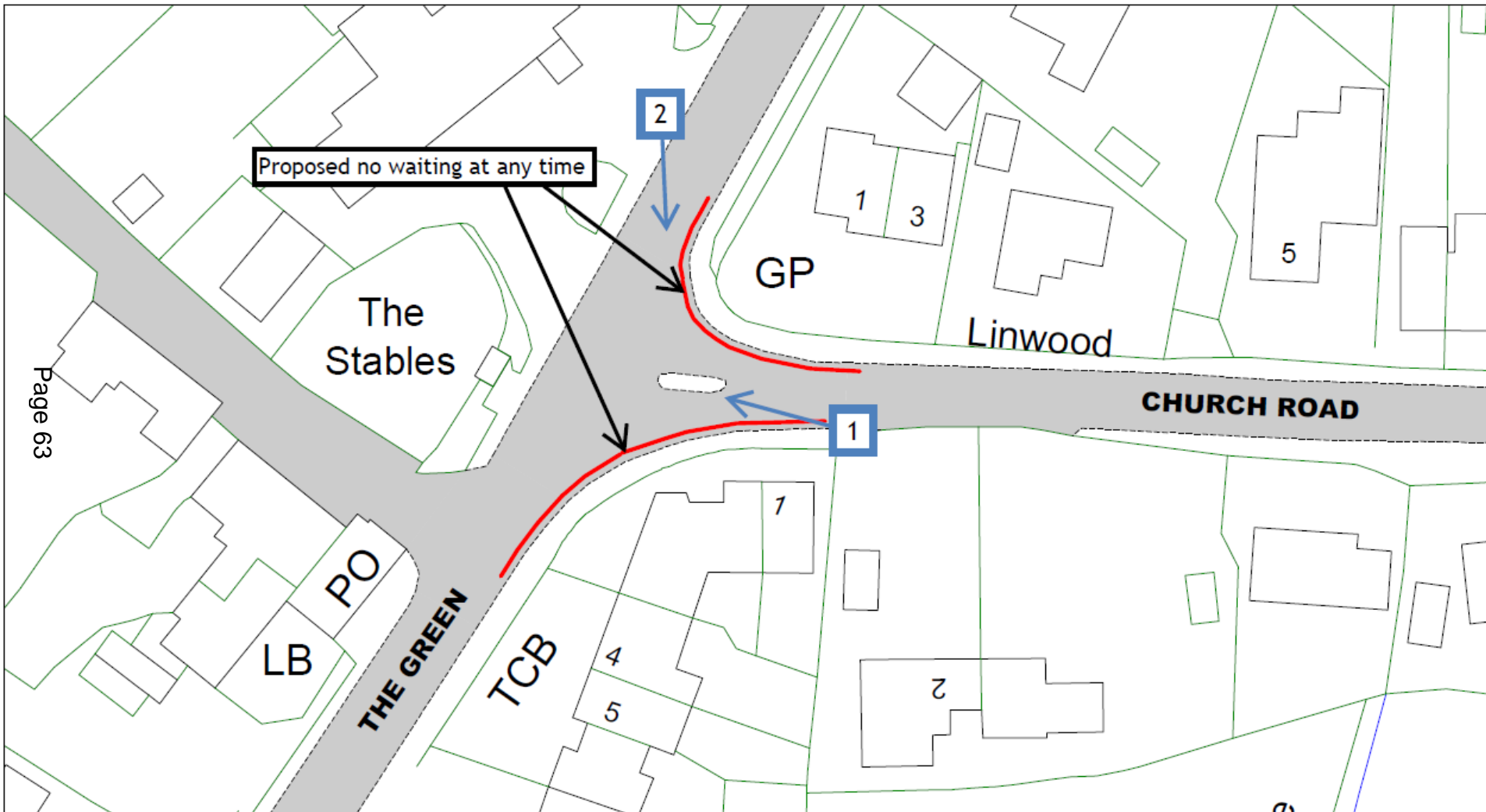


Page 61





## Site 12 – Church Road and The Green, Catsfield



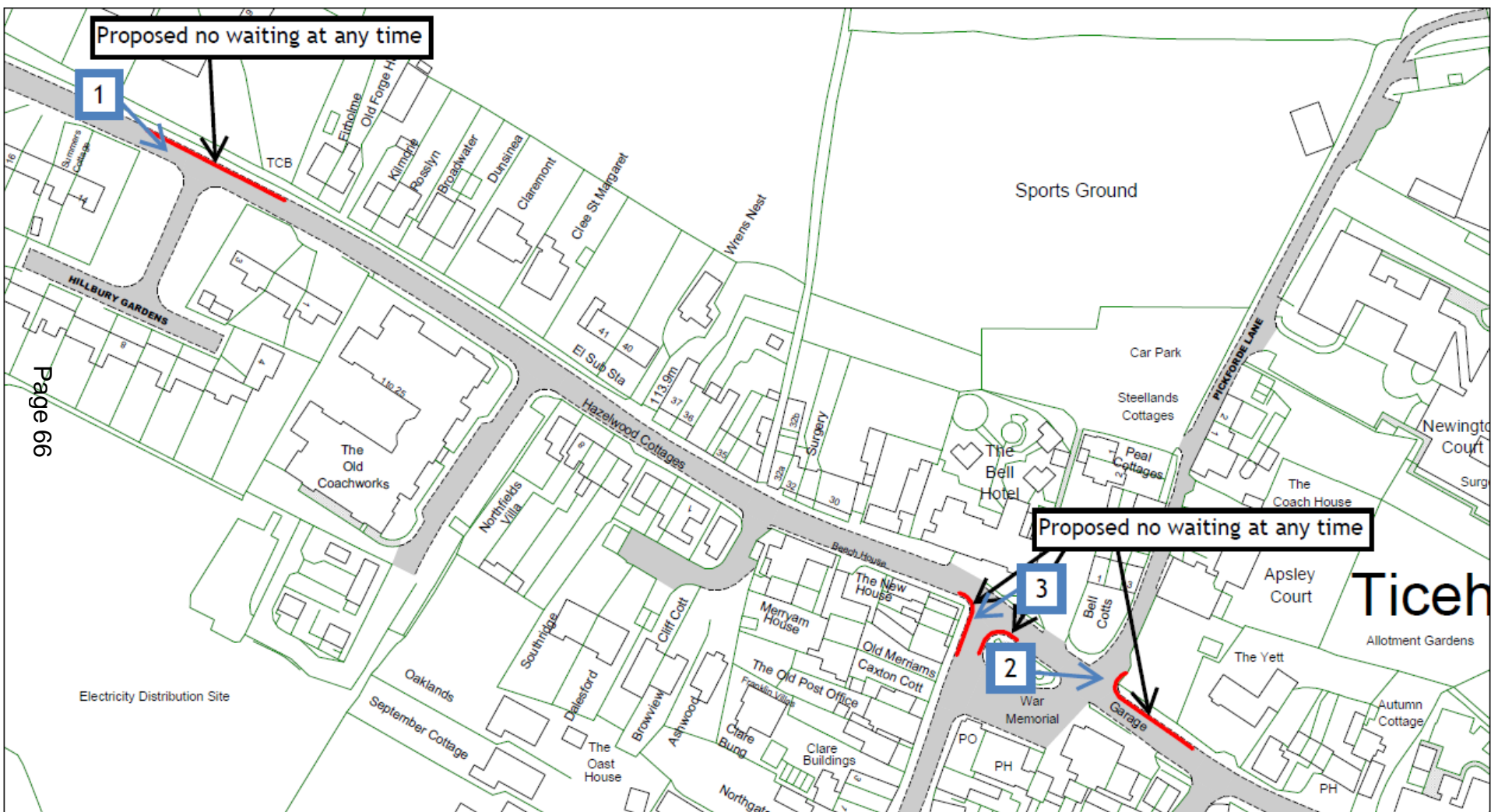








# Site 13 – High Street and Church Street, Ticehurst















# Traffic Regulation Order: Rother Parking Review 2

Page 70

Objections received to changes to parking and waiting restrictions proposed during the latest parking review in Rother District



# East Sussex County Council Planning Committee 10 July 2024

Page 71

This page is intentionally left blank