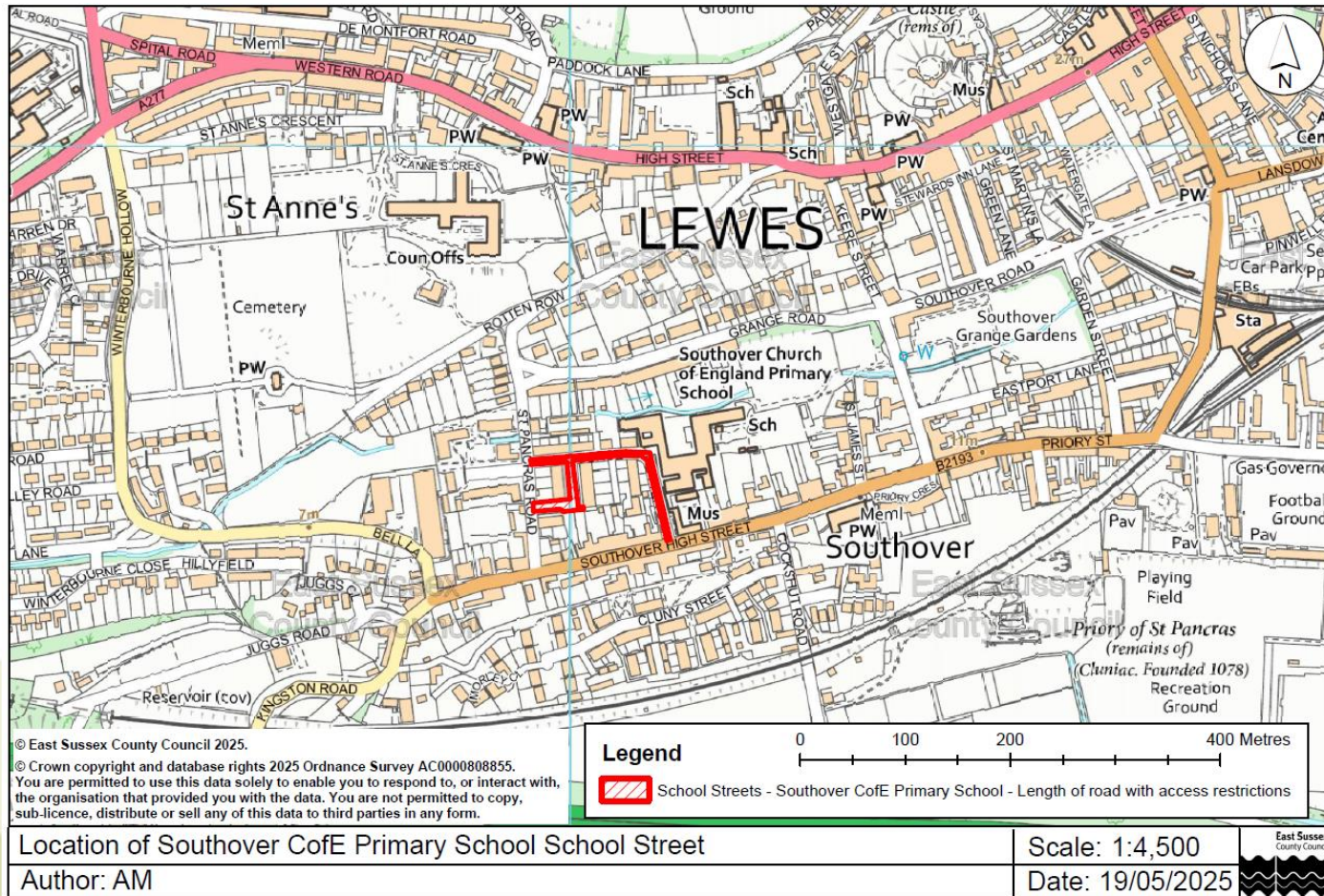


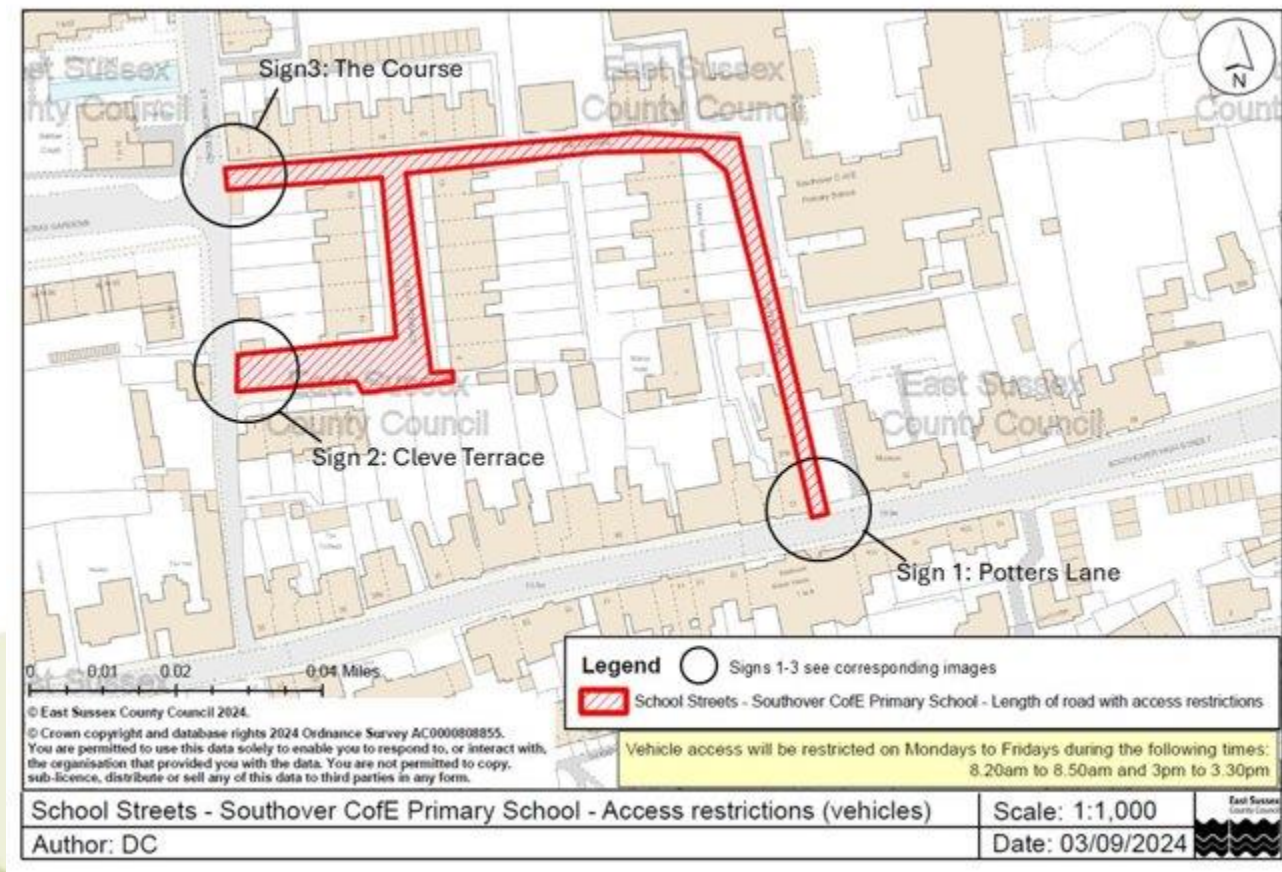
# School Streets Experimental Traffic Regulation Order (ETRO) - Southover CE Primary School, Lewes

## Additional Information Pack

# Location Map: Southover CE Primary School Streets Scheme, Lewes



# Location Map: Southover CE Primary School Streets Scheme, Lewes





## Sign 1 – Looking north along Potters Lane from its junction with Southover High Street





## Sign 2 – Looking east along Cleve Terrace, from its junction with St Pancras Road



## Sign 3 – Looking east down The Course from the junction with St Pancras Road





## Southover CE Primary School, Potters Lane

Page 7



Before implementation of  
School Street scheme



After implementation of School  
Street scheme

This page is intentionally left blank



# Bexhill Traffic Regulation Orders

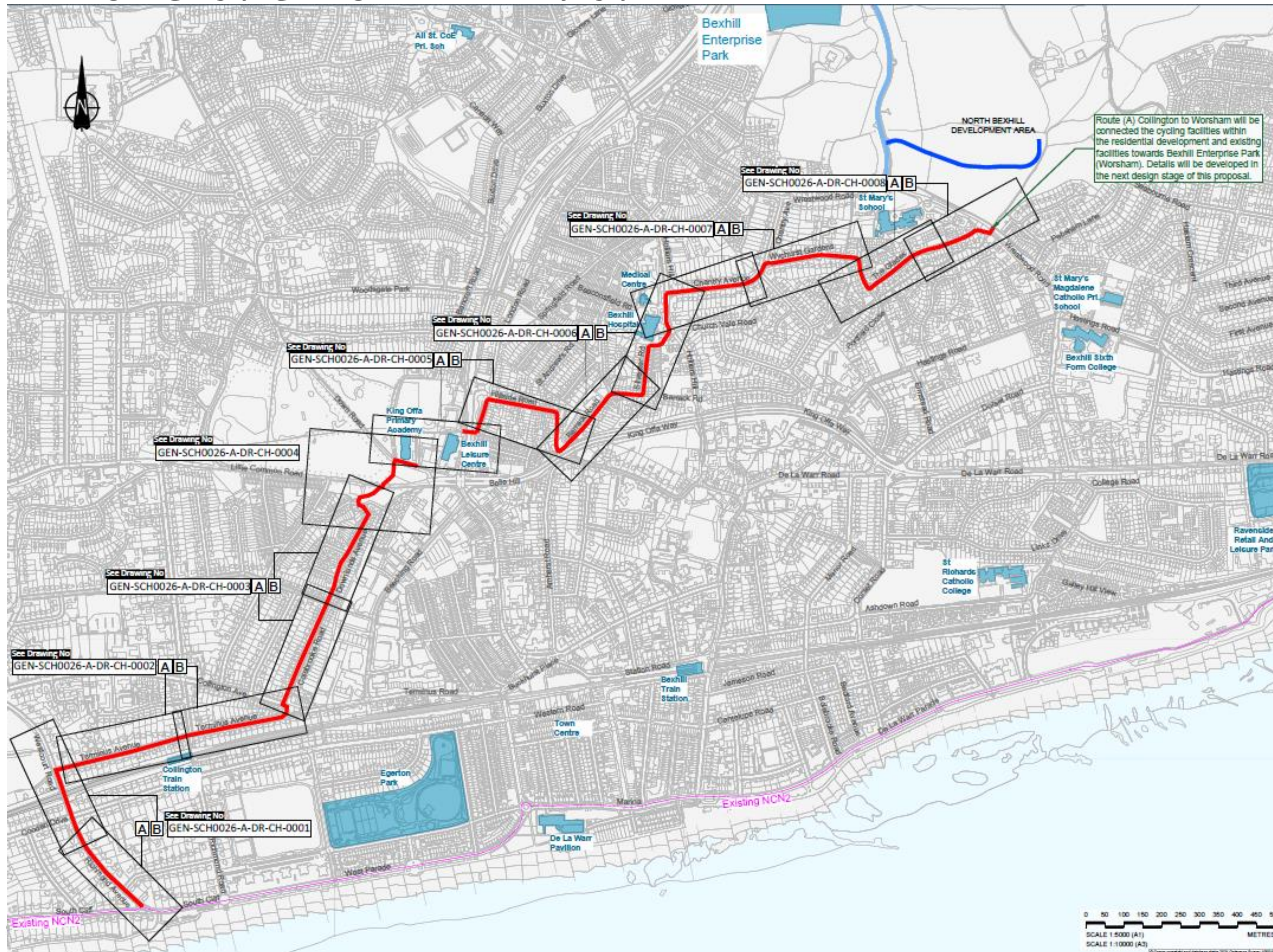
In relation to Bexhill Cycle  
Route A

# Bexhill Cycle Route A

- Bexhill Cycle Route A is funded by the Local Growth Fund (LGF) and forms part of the Hastings and Bexhill Movement and Access Package (HBMAP).
- One of the principal routes identified in the East Sussex Local Cycling and Walking Infrastructure Plan (LCWIP)
- A shared pedestrian and cycle route between Collington and Bexhill Enterprise Park, Worsham in Bexhill-on-Sea.
- Consists of a mix of on carriageway and improved shared use provisions. Also includes upgrading an existing crossing on the A259 Little Common to a Toucan Crossing, a new Toucan Crossing at Wrestwood Road and introduction of a new pedestrian refuge in Holliers Hill.







# Location Plan






**LEGEND:**

### Existing Information

-  Existing Survey (OS Mapping)  
 Place of interest  
 National Cycle Route  
 Existing shared cycle/pedestrian facility

**Proposed Cycle Route:**

-  Route A: Collington to Worsham  
 Cycle facilities developed by 3rd party private developer. (Route shown for connectivity purposes only.)





# Traffic Regulation Orders

To mitigate safety risks on the cycle route, a number of traffic restrictions have been proposed:

- To introduce no waiting at any time restrictions at the junction of Arthur Road/ Piltdown Close/ Downlands Avenue.
- To introduce an additional length of no waiting at any time restriction at the junction of Richmond Avenue /South Cliff.
- To extend the existing no waiting at any time restriction at Terminus Avenue at its junction with Collington Avenue.
- To introduce a Goods Vehicle only Loading Bay at any time at Colebrooke Road next to Tesco Express.
- To replace the section of the existing no waiting restriction (Monday to Saturday 8am to 6pm) in front of the King Offa Primary Academy, in Down Road, with a no waiting at any time restriction.
- To introduce no waiting at any time restrictions at Hollier's Hill on both sides of the road west of Church Vale Road.
- To extend the existing no waiting restriction at any time at Chantry Avenue at its junction with Hollier's Hill.

In addition, an Order was advertised proposing to revoke the existing no cycling orders along the lengths of footpath below:

- From London Road (north of Salisbury Road) westwards for approximately 43 metres
- From Hollier's Hill (opposite Church Vale Road) south westwards for approximately 40 metres
- Between A259 Little Common Road (east of Physiques Gym) and Arthur Road



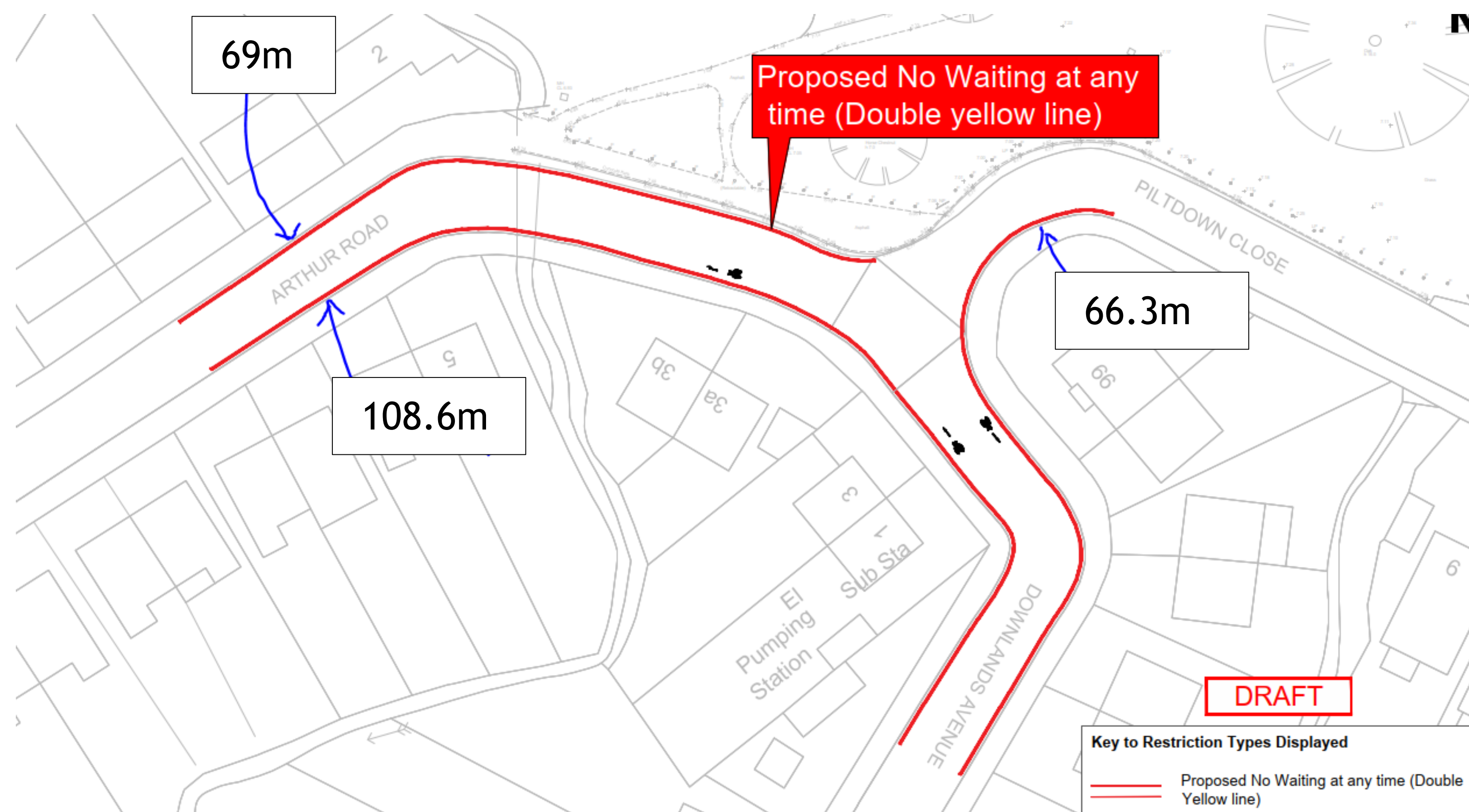
■ Cycle facilities developed by 3rd party private developer. (Route shown for connectivity purposes only.)



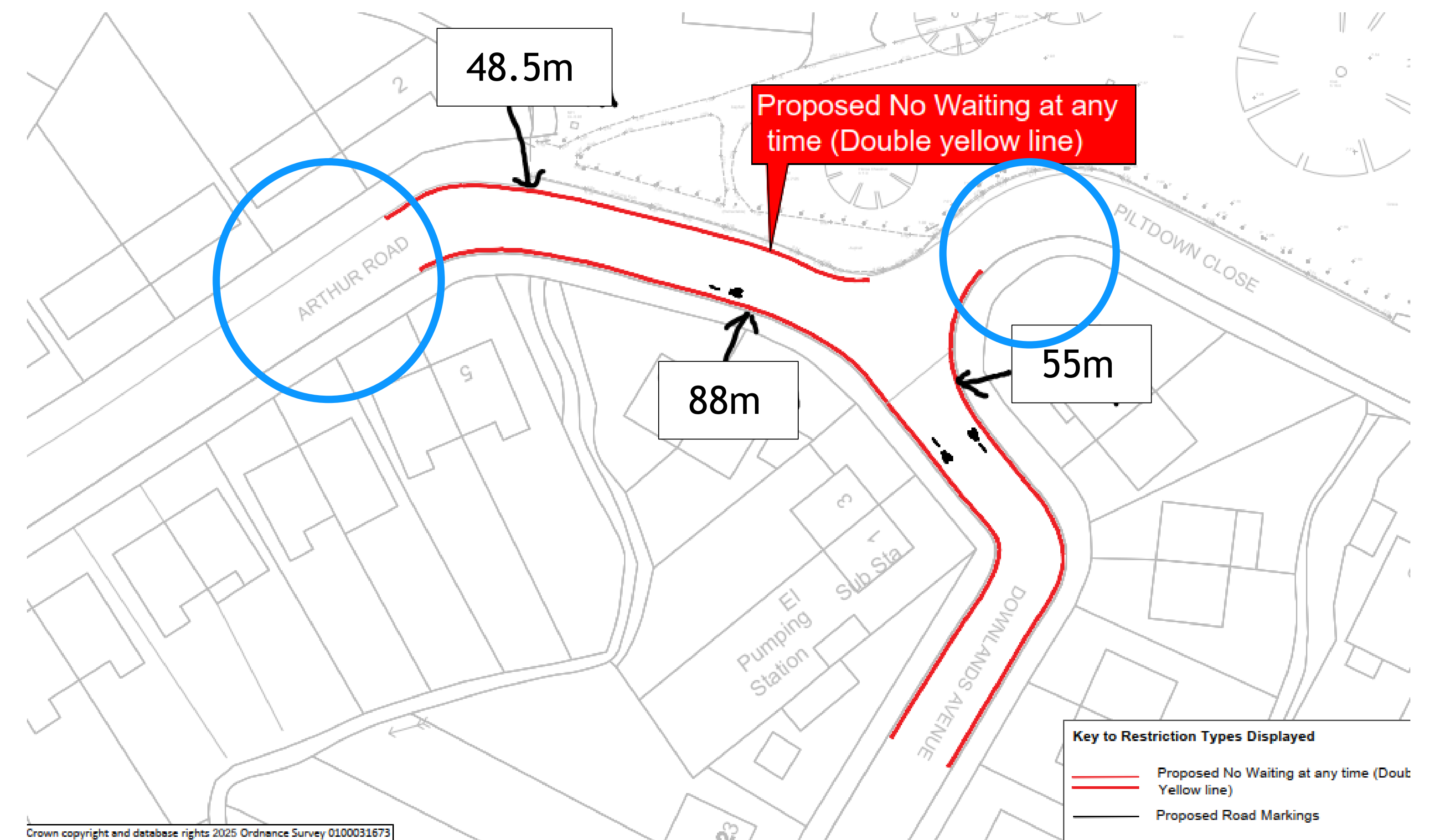


# Arthur Road/ Piltdown Close/ Downlands Avenue

Advertised proposal



Revised proposal



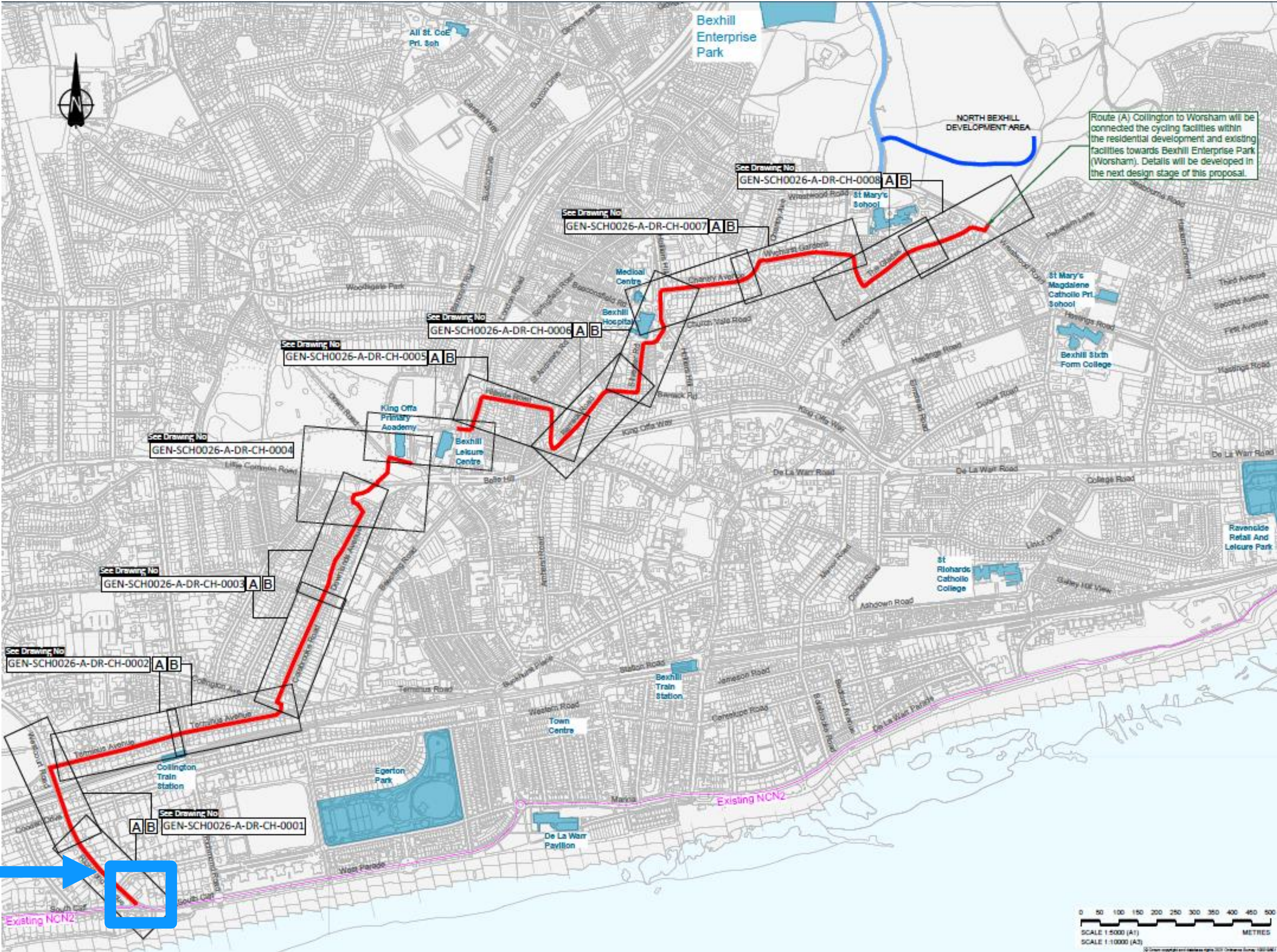


# Arthur Road/ Piltdown Close/ Downlands Avenue





# Richmond Avenue/ South Cliff



**LEGEND:**

**Existing Information**

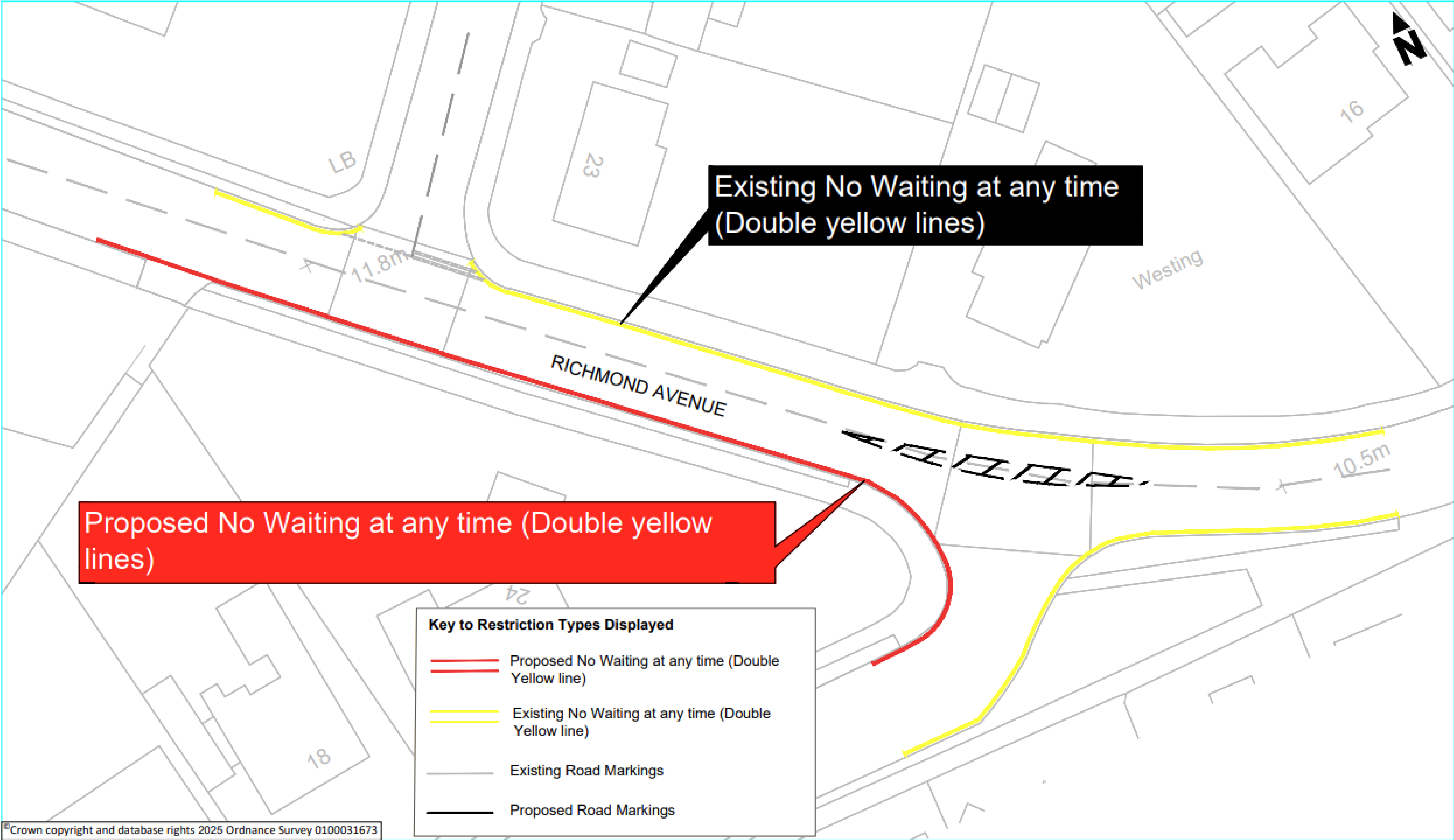
- Existing Survey (OS Mapping)
- Place of interest
- National Cycle Route
- Existing shared cycle/pedestrian facility

**Proposed Cycle Route:**

- Route A: Collington to Worsham
- Cycle facilities developed by 3rd party private developer. (Route shown for connectivity purposes only.)



# Richmond Avenue/ South Cliff



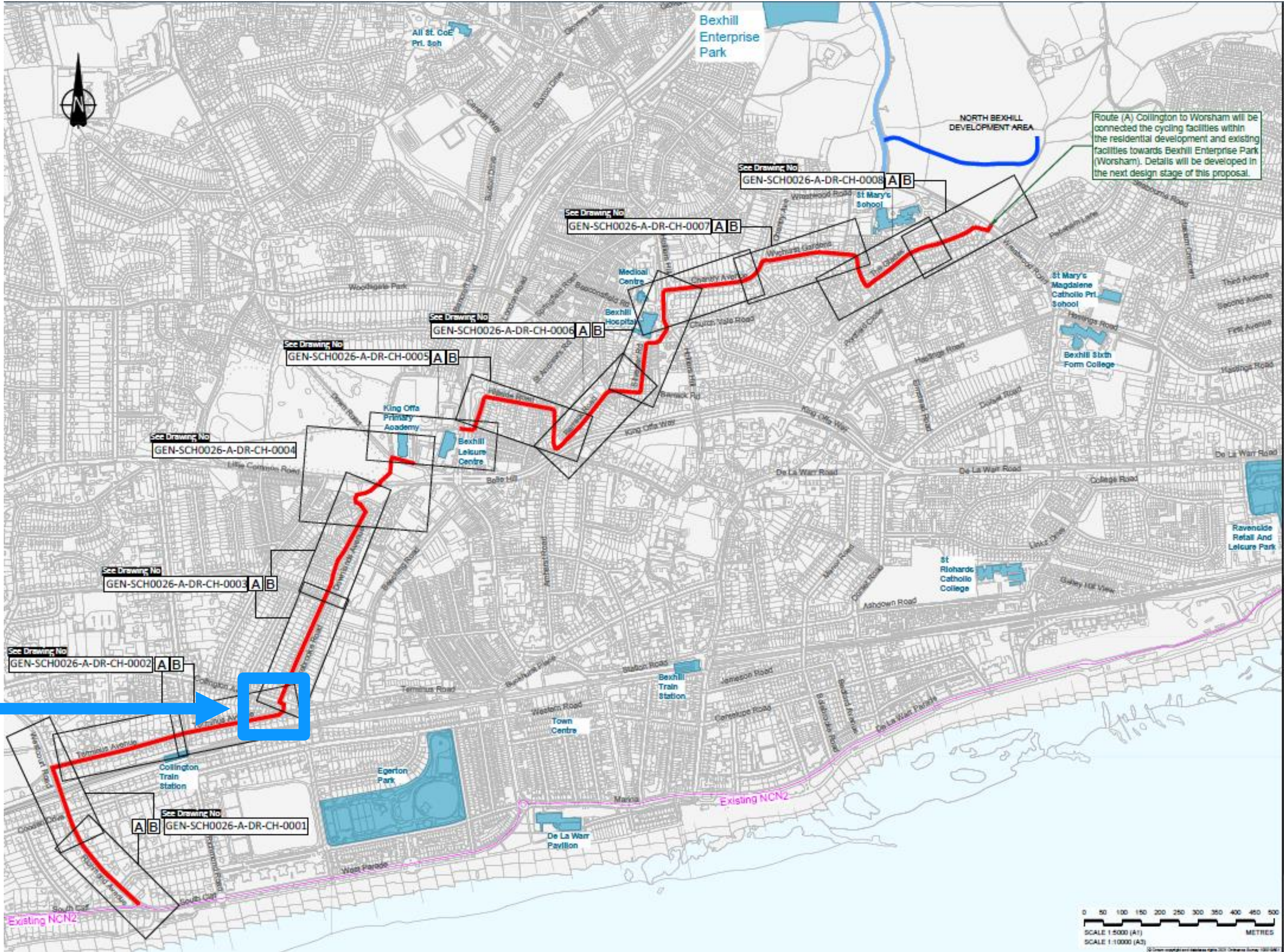


# Richmond Avenue/ South Cliff





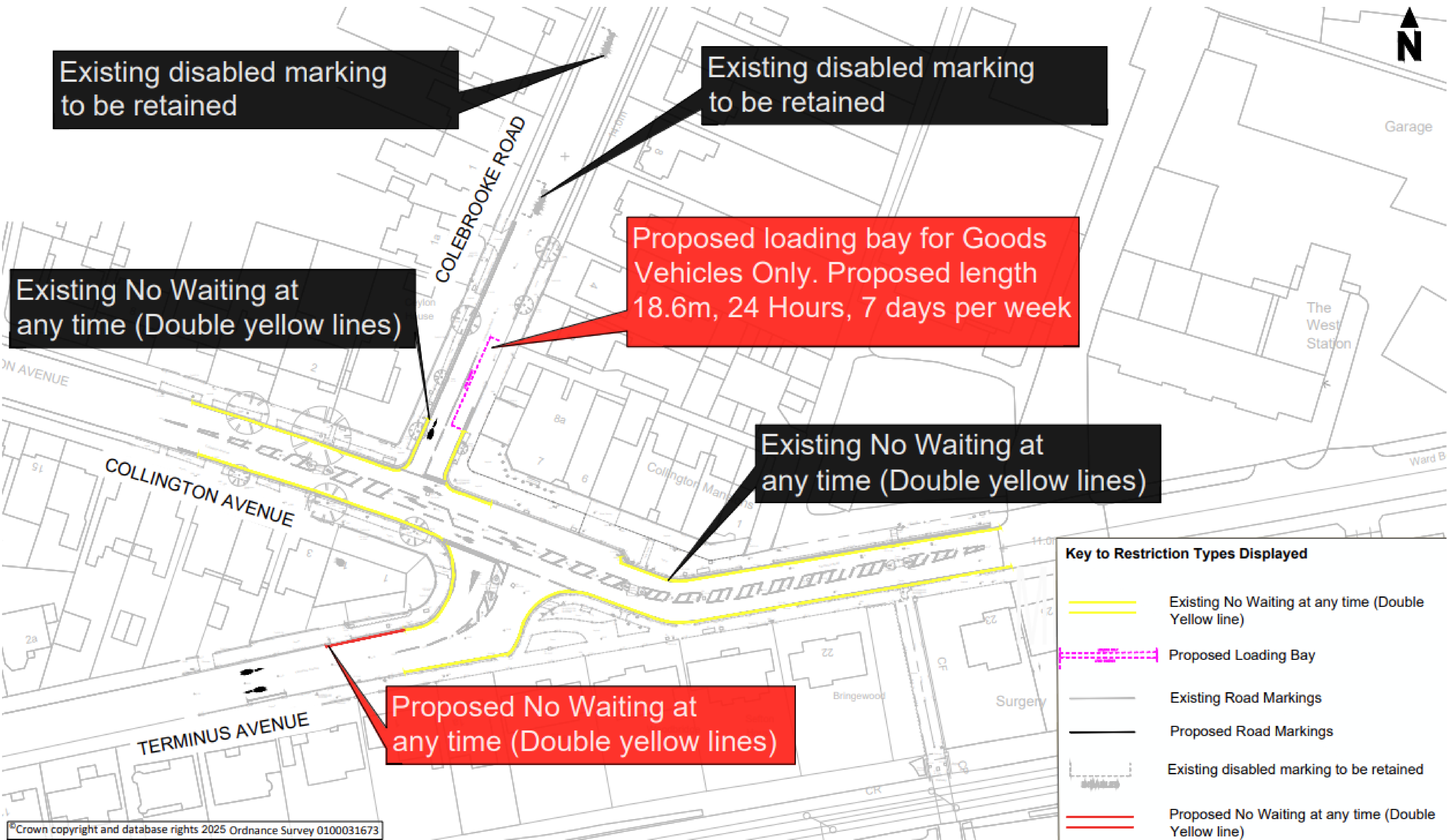
# Terminus Avenue/ Collington Avenue and Colebrooke Road



- LEGEND:**
- Existing Information**
- Existing Survey (OS Mapping)
  - Place of interest
  - National Cycle Route
  - Existing shared cycle/pedestrian facility
- Proposed Cycle Route:**
- Route A: Collington to Worsham
  - Cycle facilities developed by 3rd party private developer. (Route shown for connectivity purposes only.)



# Terminus Avenue/ Collington Avenue and Colebrooke Road



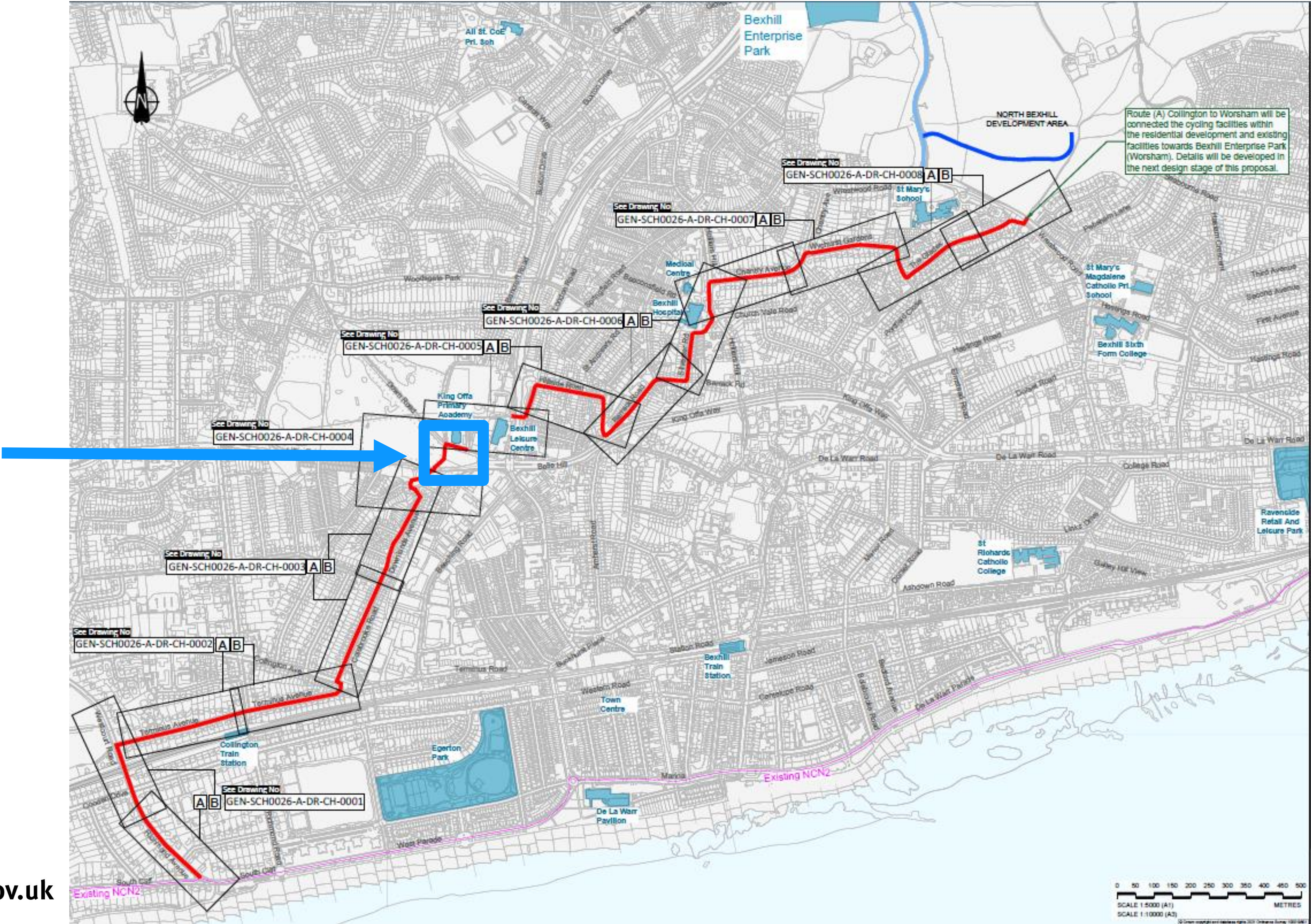


# Terminus Avenue/ Collington Avenue and Colebrooke Road





# Down Road



**LEGEND:**

**Existing Information**

- Existing Survey (OS Mapping)
- Place of interest
- National Cycle Route
- Existing shared cycle/pedestrian facility

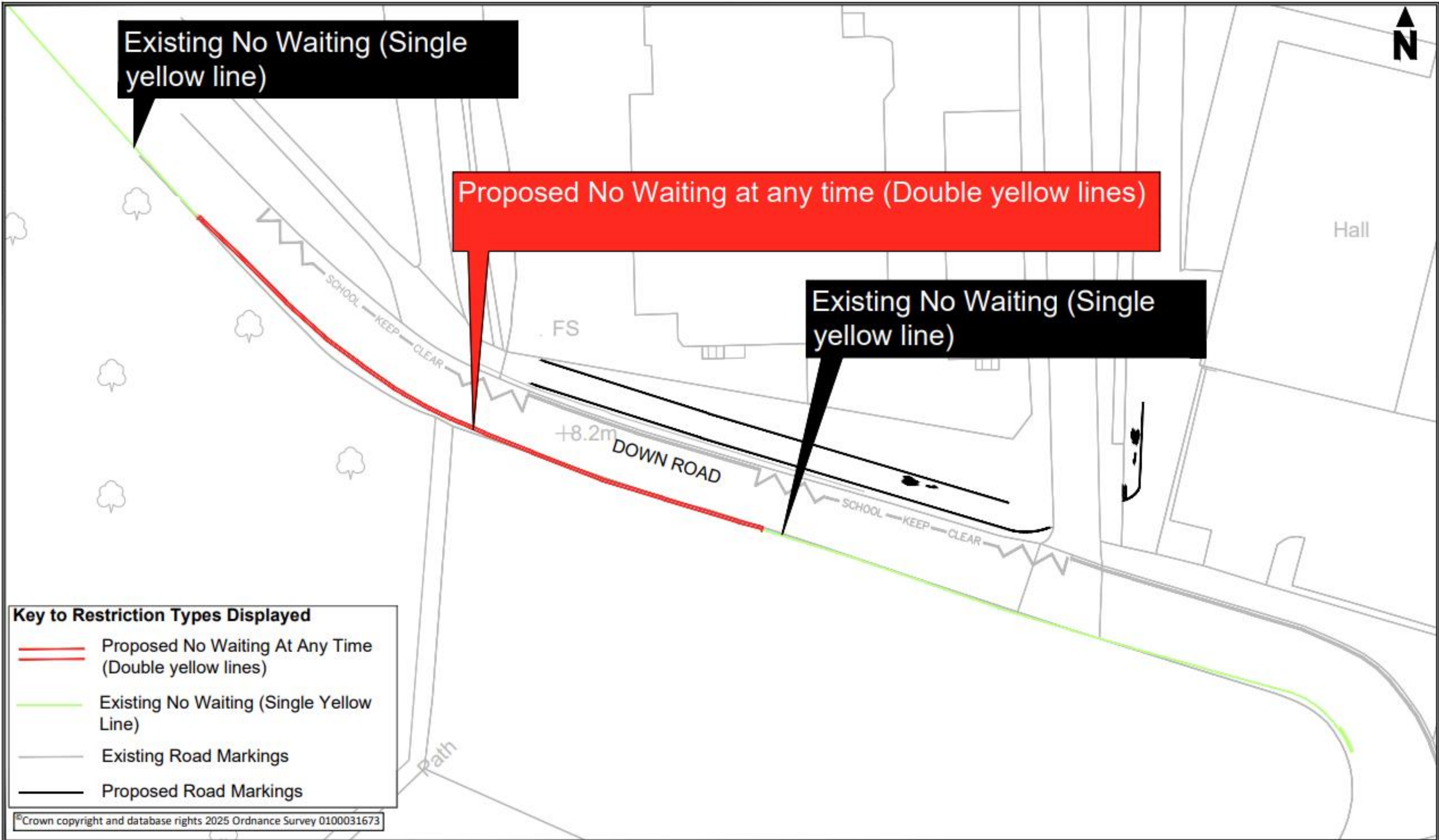
**Proposed Cycle Route:**

- Route A: Collington to Worsham
- Cycle facilities developed by 3rd party private developer. (Route shown for connectivity purposes only.)



# Down Road

Page 23



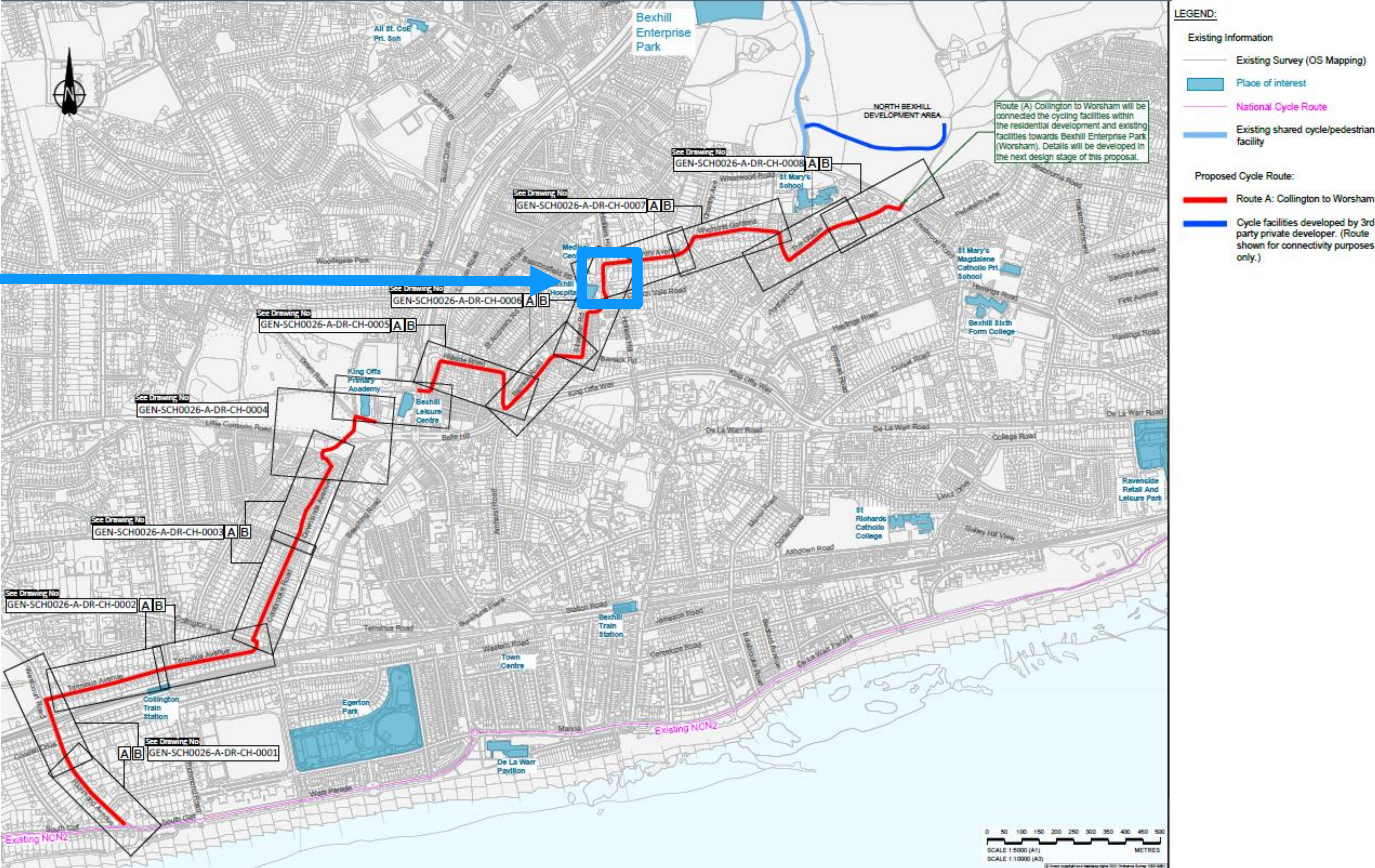


# Down Road



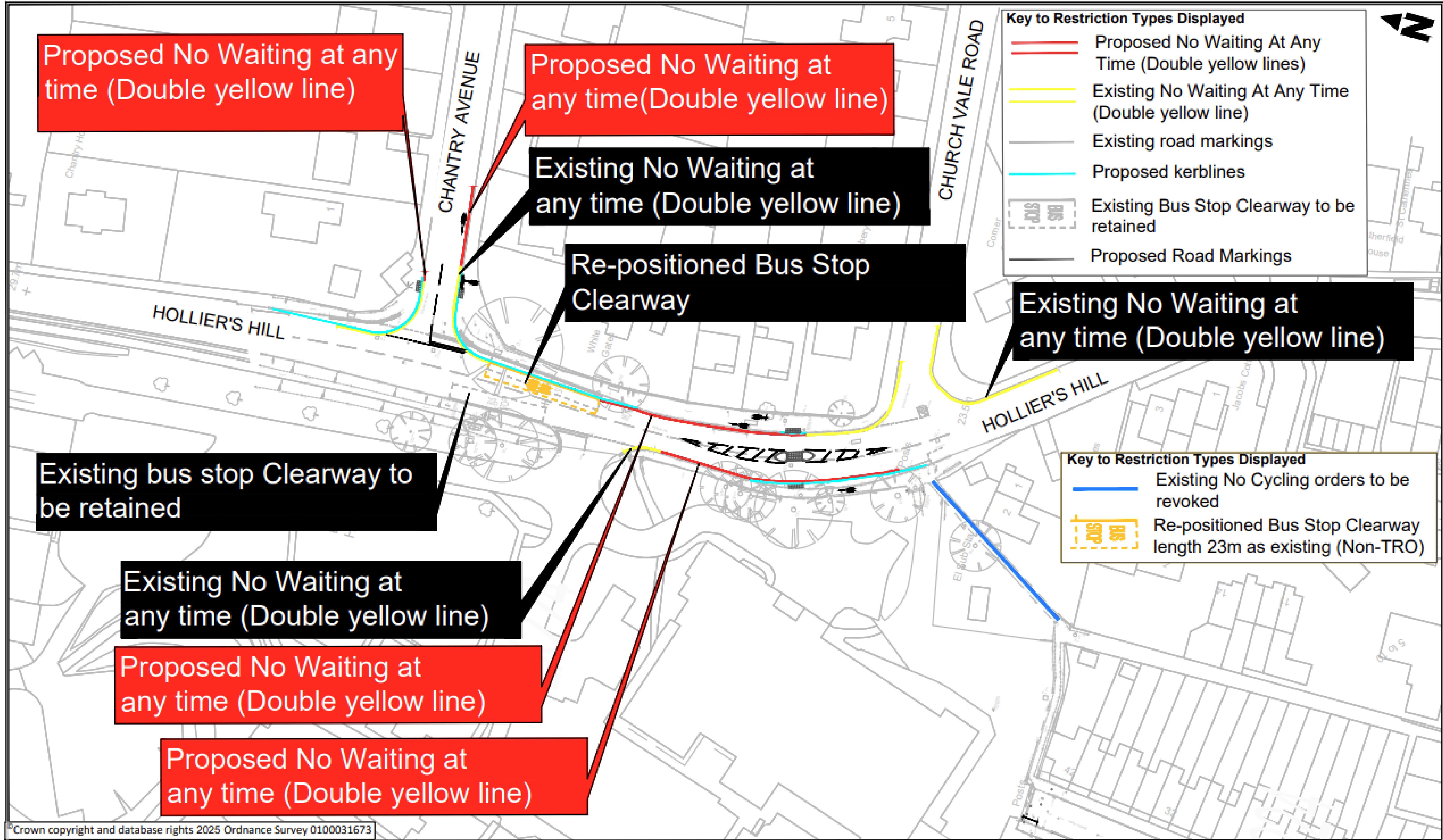


# Hollier's Hill/ Church Vale Road and Chantry Avenue





# Hollier's Hill/ Church Vale Road and Chantry Avenue



© Crown copyright and database rights 2025 Ordnance Survey 0100031673

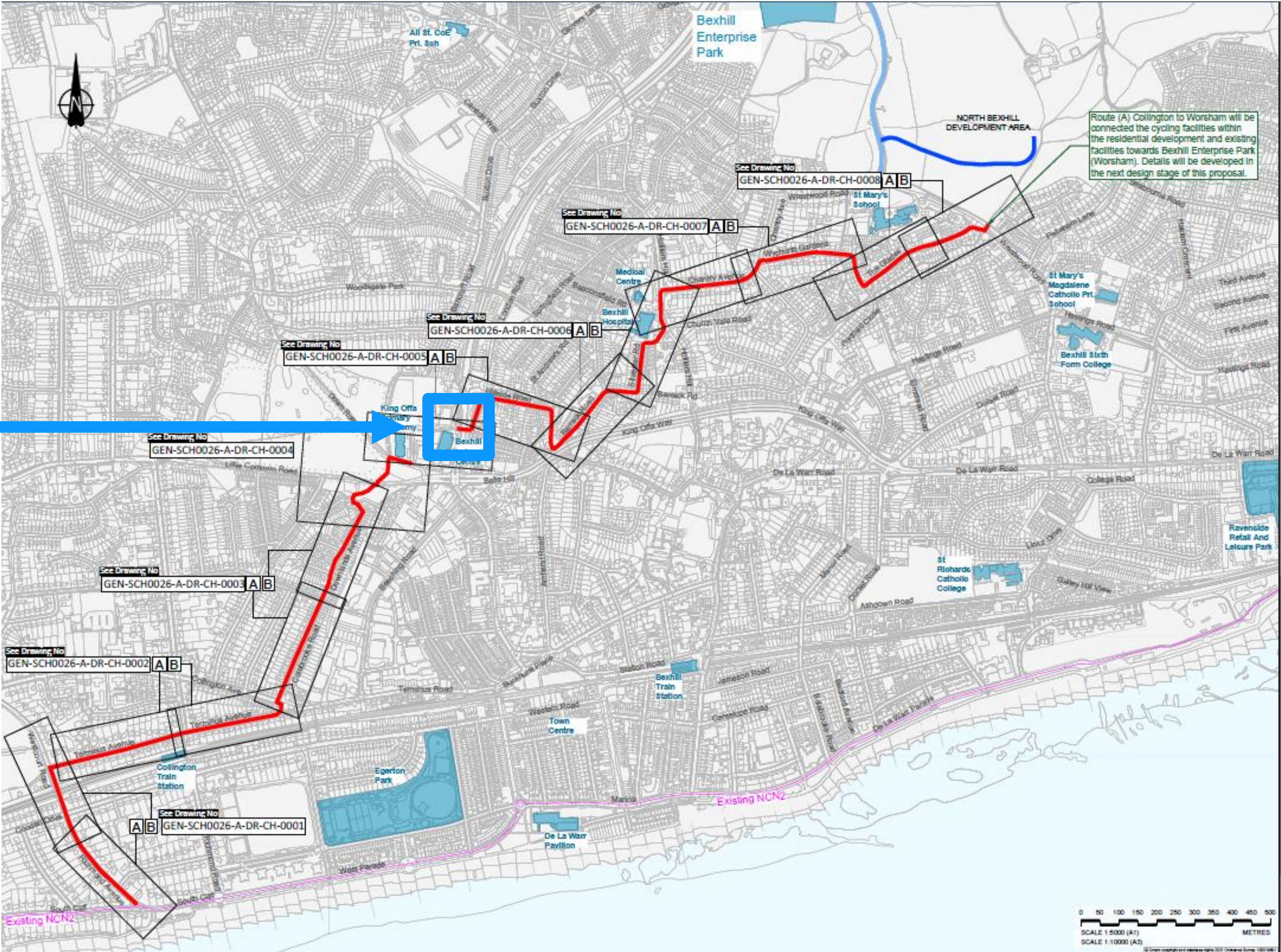


# Hollier's Hill/ Church Vale Road and Chantry Avenue





# London Road Footpath



**LEGEND:**

**Existing Information**

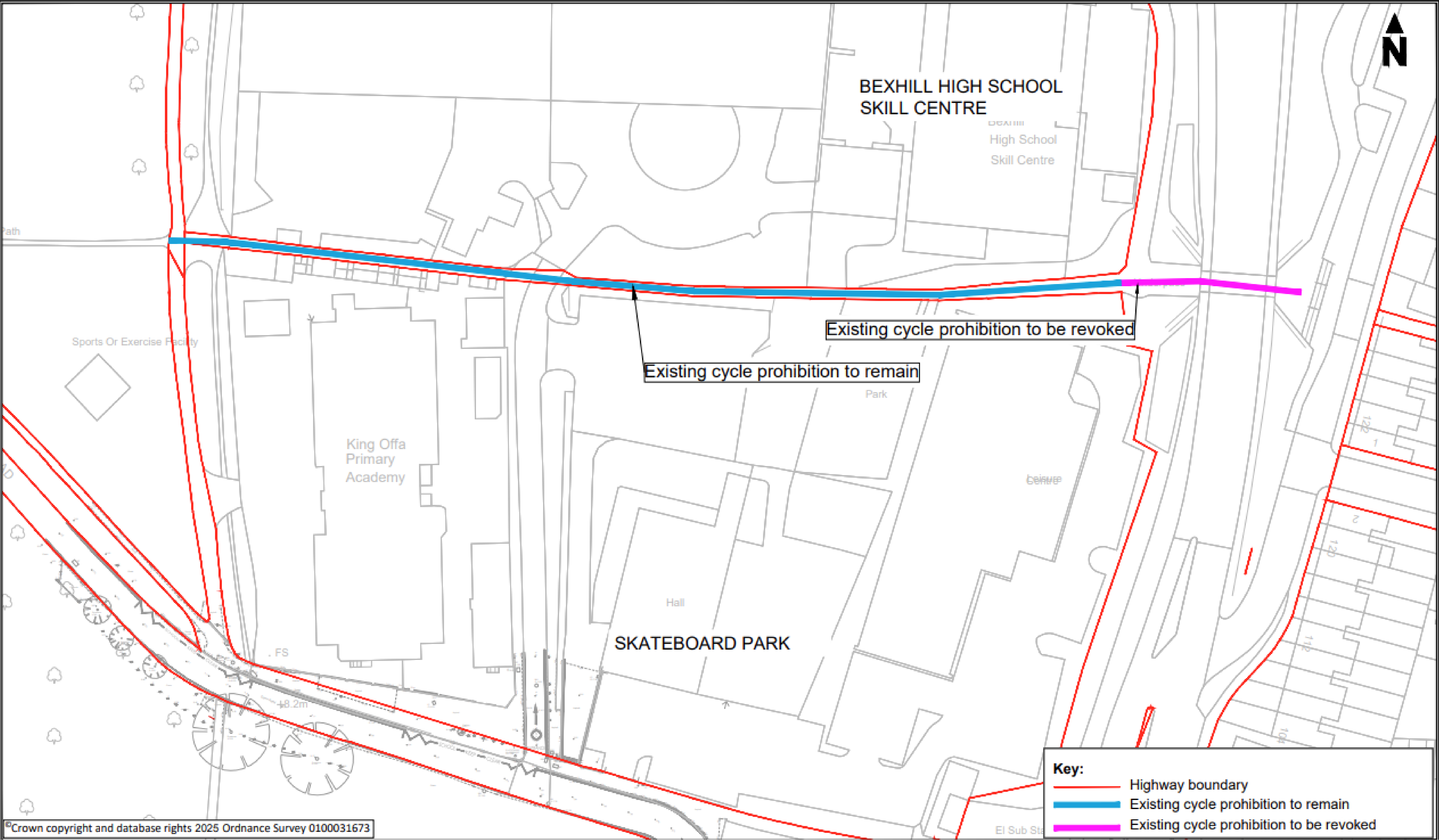
- Existing Survey (OS Mapping)
- Place of interest
- National Cycle Route
- Existing shared cycle/pedestrian facility

**Proposed Cycle Route:**

- Route A: Collington to Worsham
- Cycle facilities developed by 3rd party private developer. (Route shown for connectivity purposes only.)



# London Road Footpath





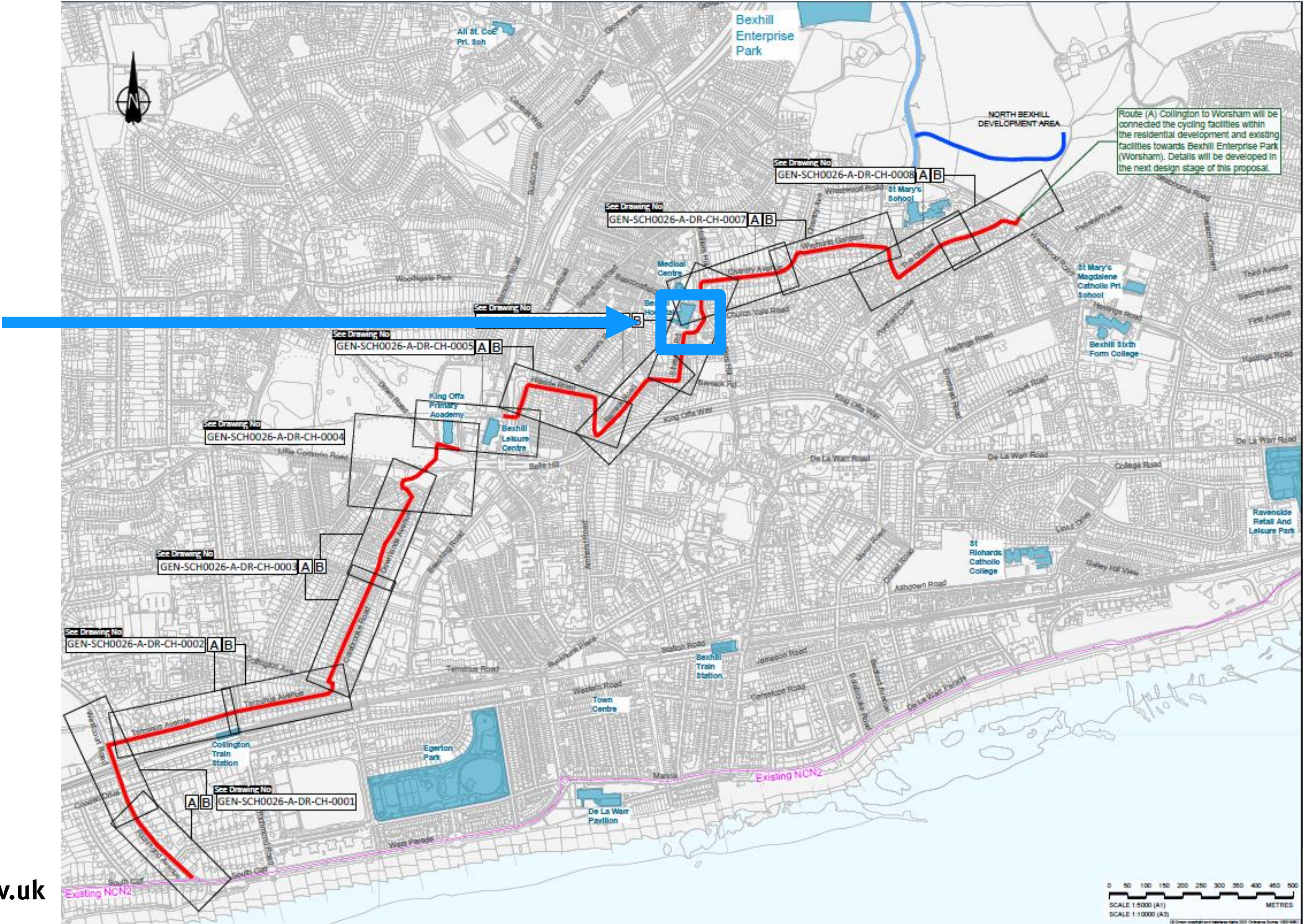
# London Road Footpath



Dismounted section



# Hollier's Hill Footpath



**LEGEND:**

**Existing Information**

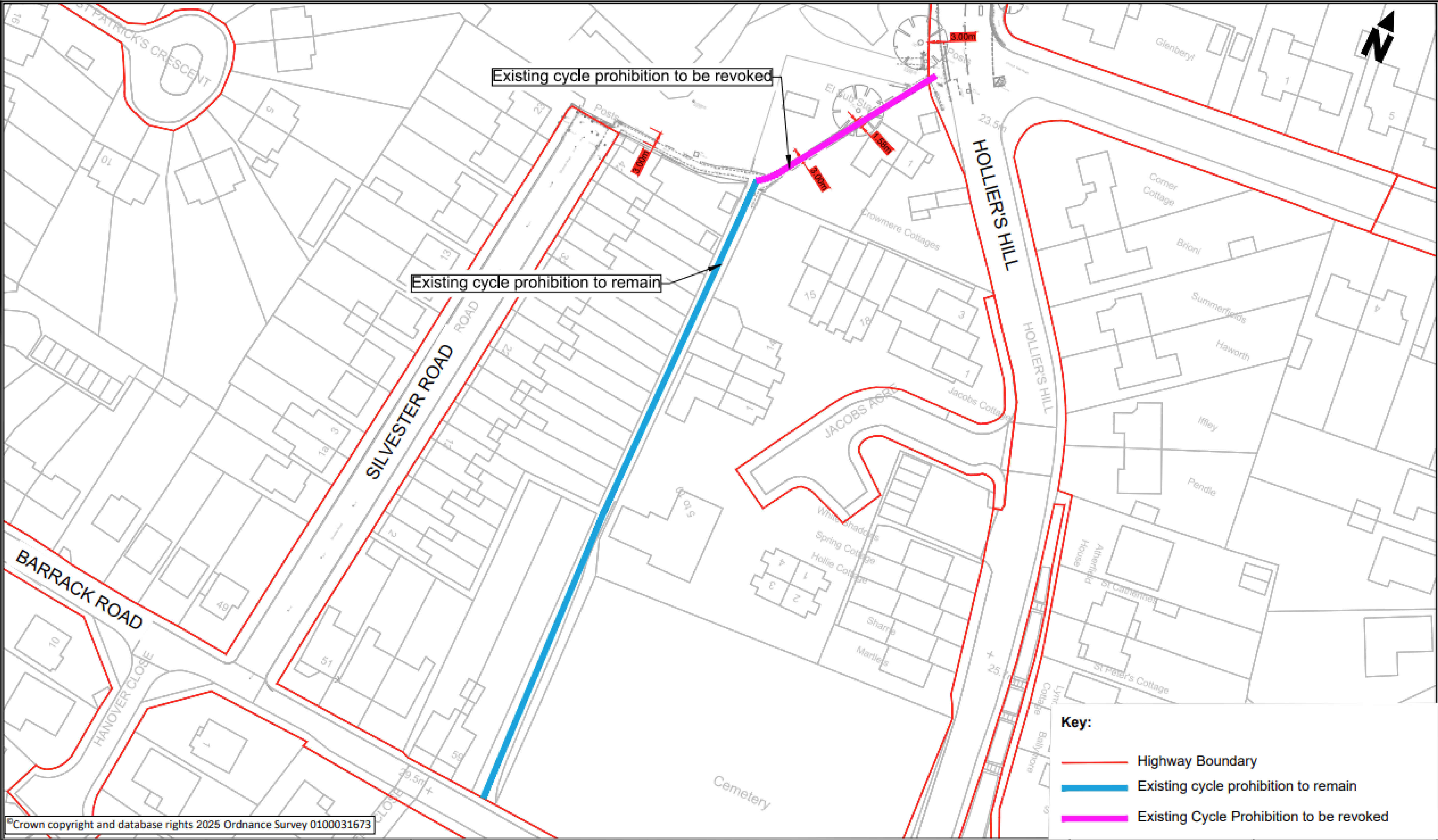
- Existing Survey (OS Mapping)
- Place of interest
- National Cycle Route
- Existing shared cycle/pedestrian facility

**Proposed Cycle Route:**

- Route A: Collington to Worsham
- Cycle facilities developed by 3rd party private developer. (Route shown for connectivity purposes only.)



# Hollier's Hill Footpath



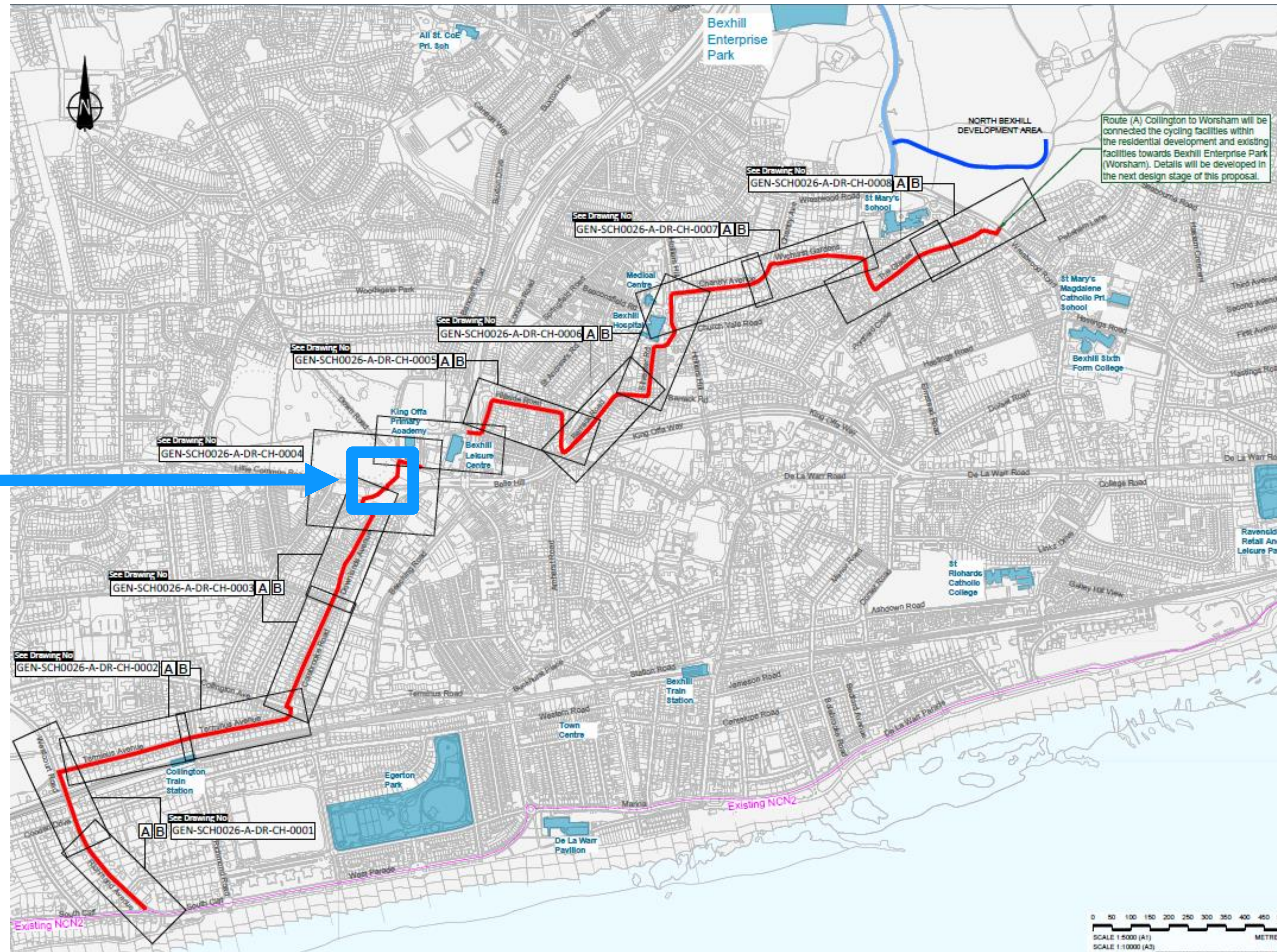


# Hollier's Hill Footpath





# A259 Little Common Road/ Arthur Road Footpath



## LEGEND:

### Existing Information

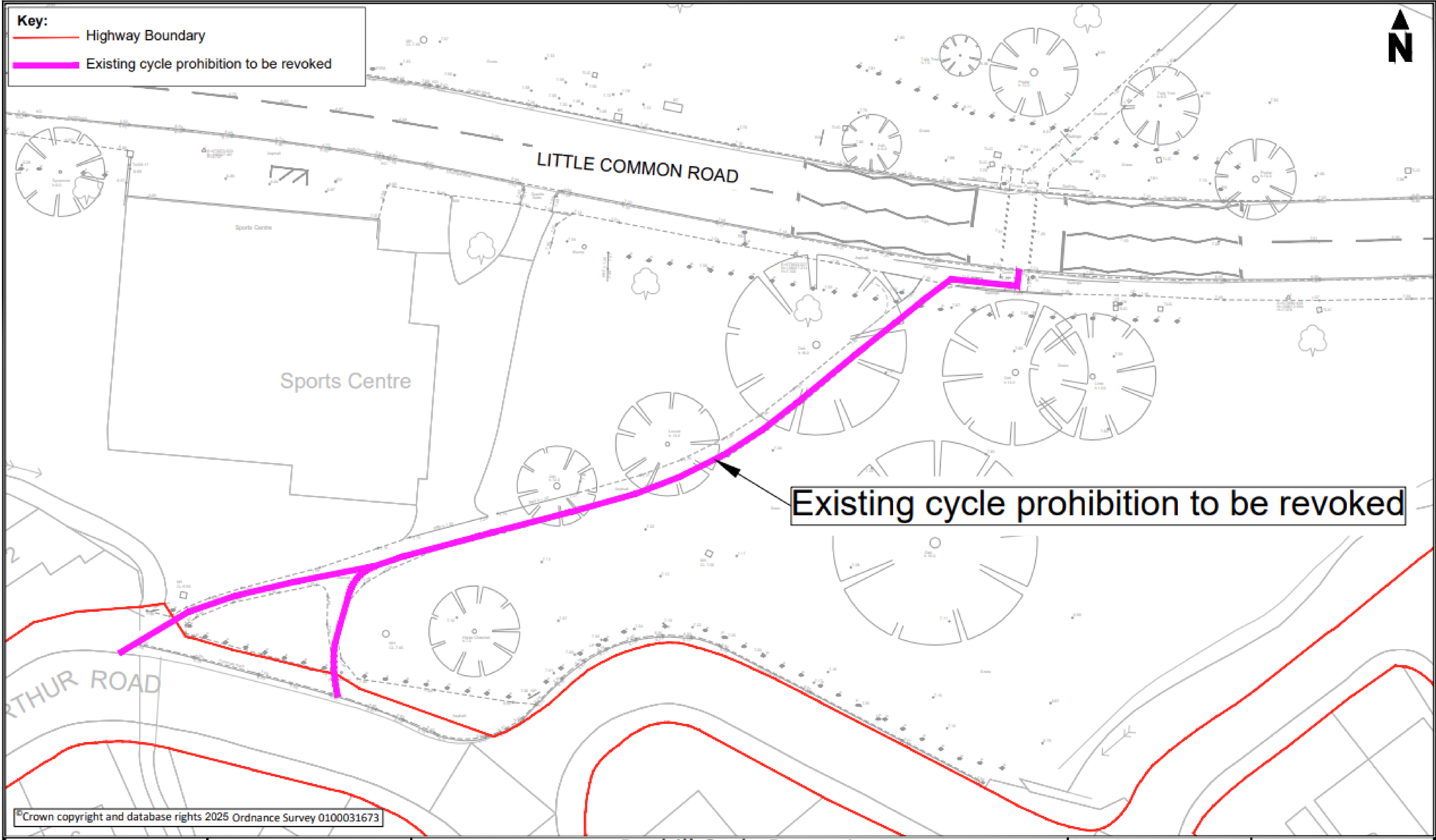
- Existing Survey (OS Mapping)
- Place of interest
- National Cycle Route
- Existing shared cycle/pedestrian facility

### Proposed Cycle Route:

- Route A: Collington to Worsham
- Cycle facilities developed by 3rd party private developer. (Route shown for connectivity purposes only.)



# A259 Little Common Road/ Arthur Road Footpath





# A259 Little Common Road/ Arthur Road Footpath





# Bexhill Traffic Regulation Orders

In relation to Bexhill Cycle  
Route A



This page is intentionally left blank