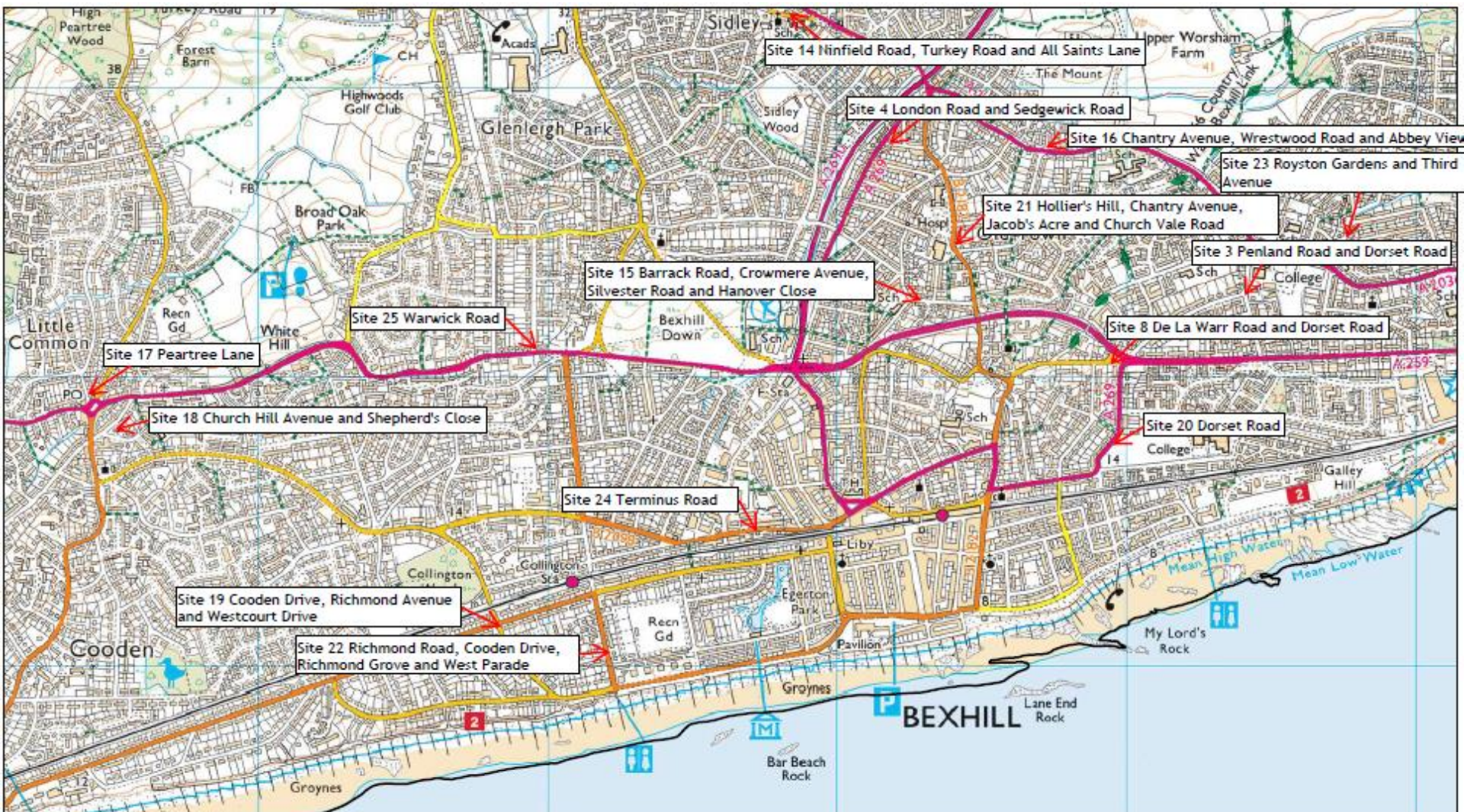


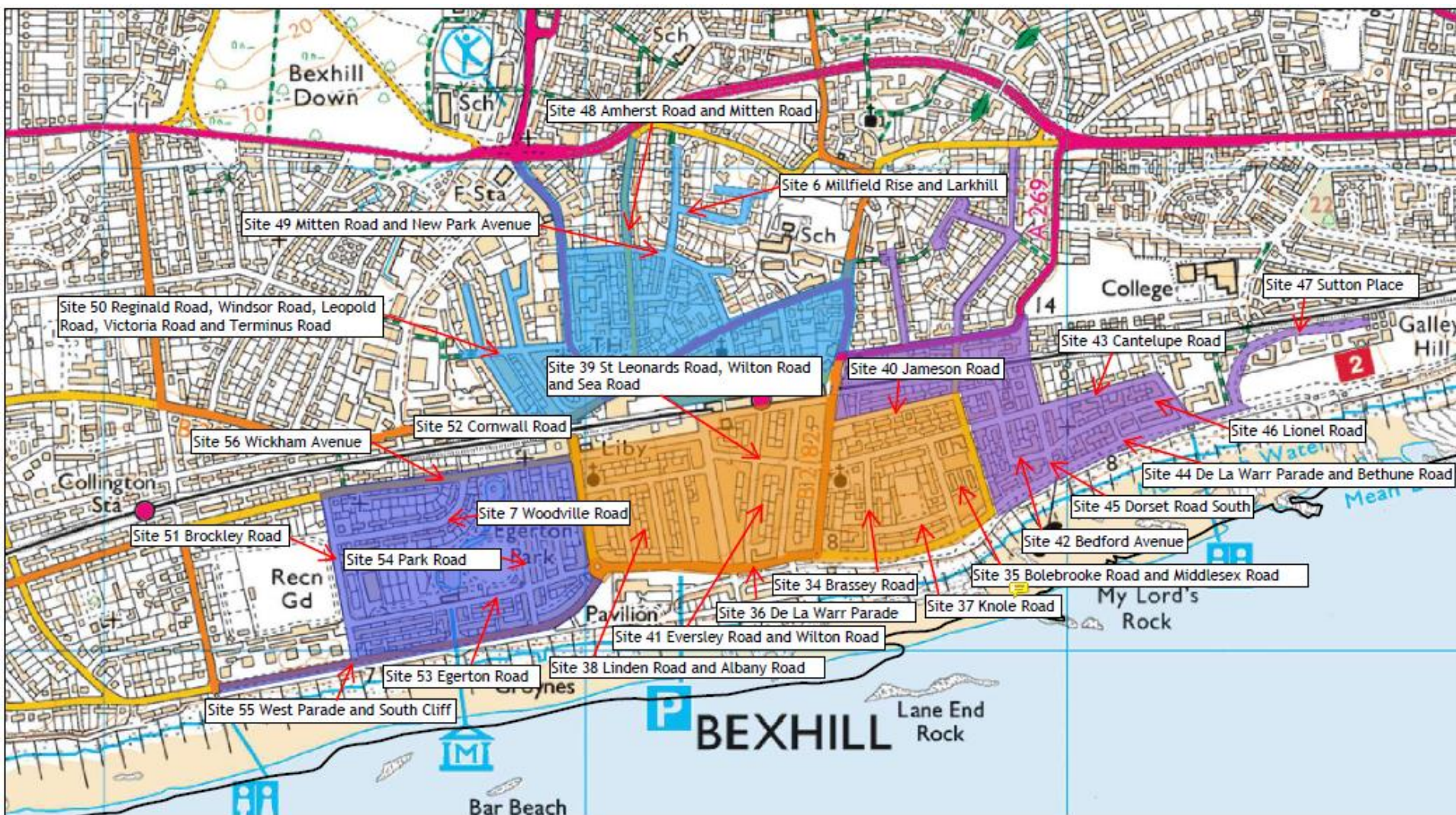
East Sussex County Council Planning Committee 12 July 2023

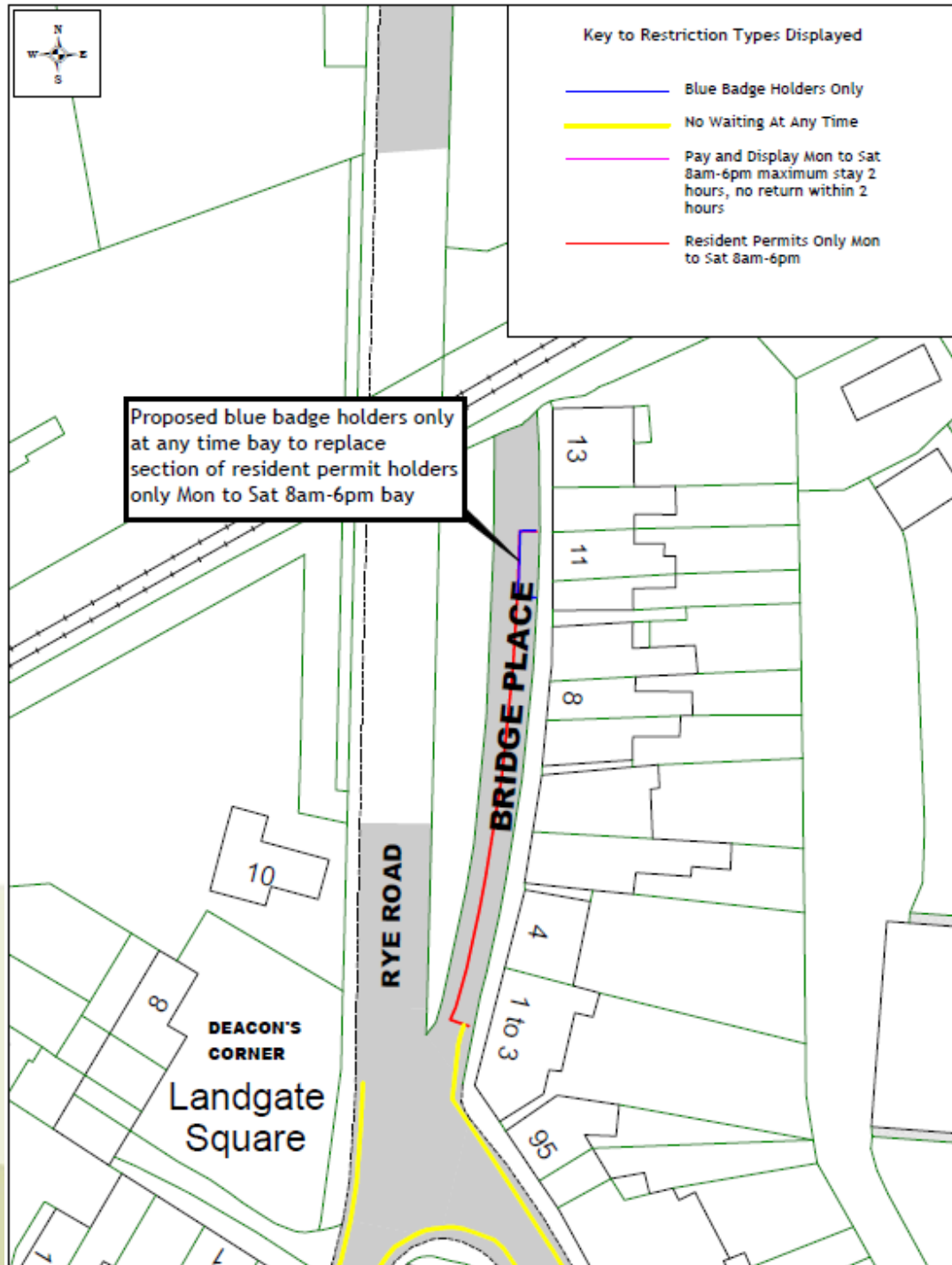
Traffic Regulation Order: Rother Parking Review 2022

Objections received to changes to parking and waiting restrictions proposed during the latest parking review in Rother District

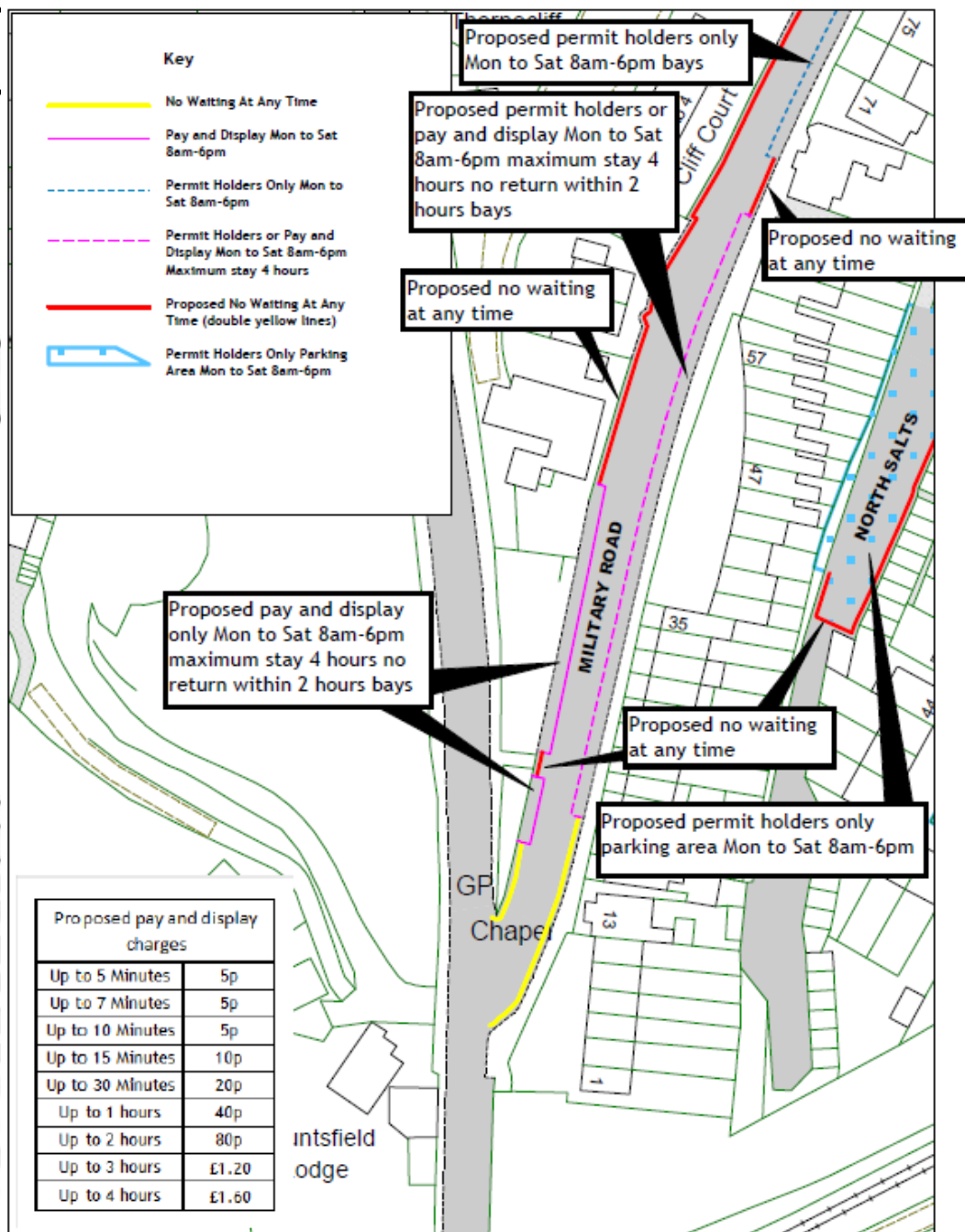
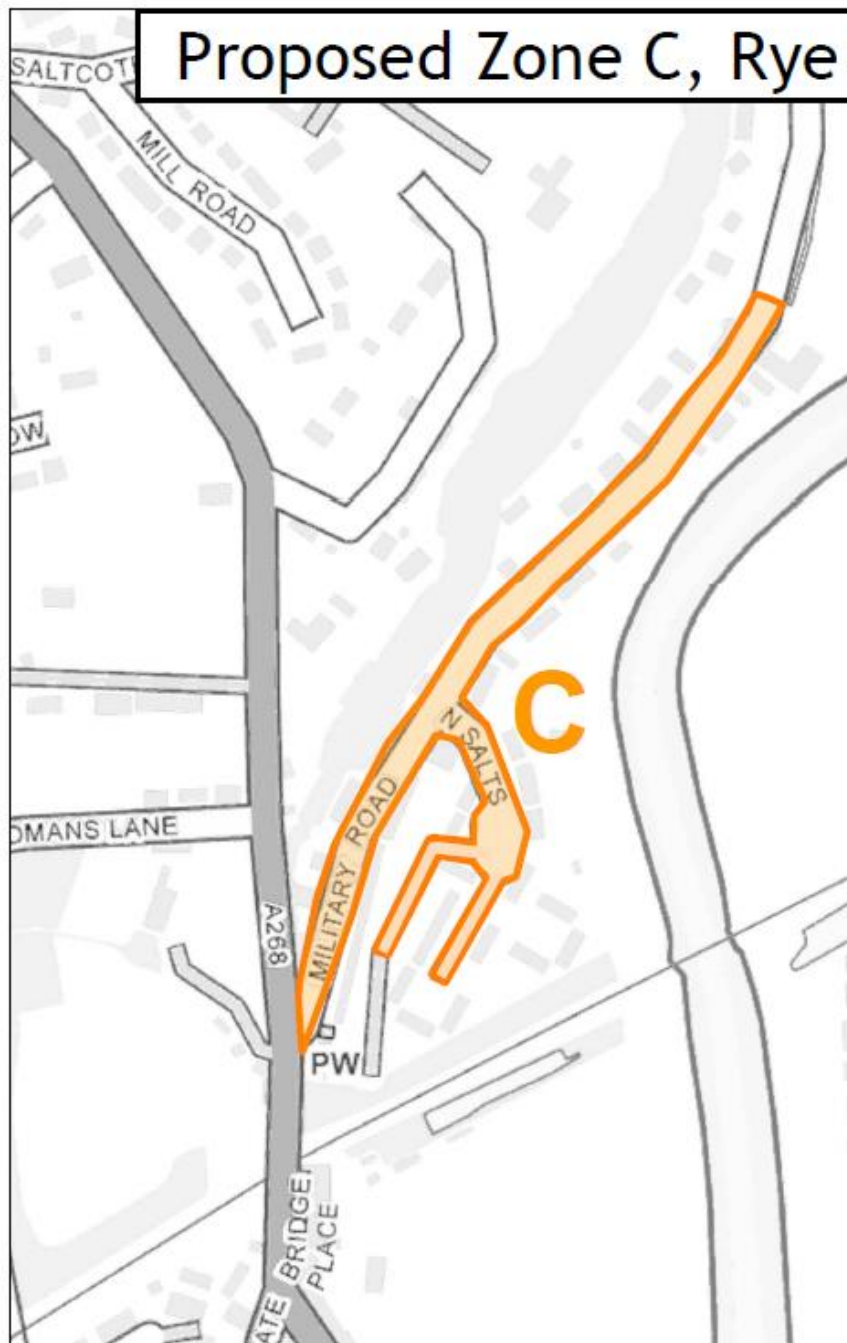


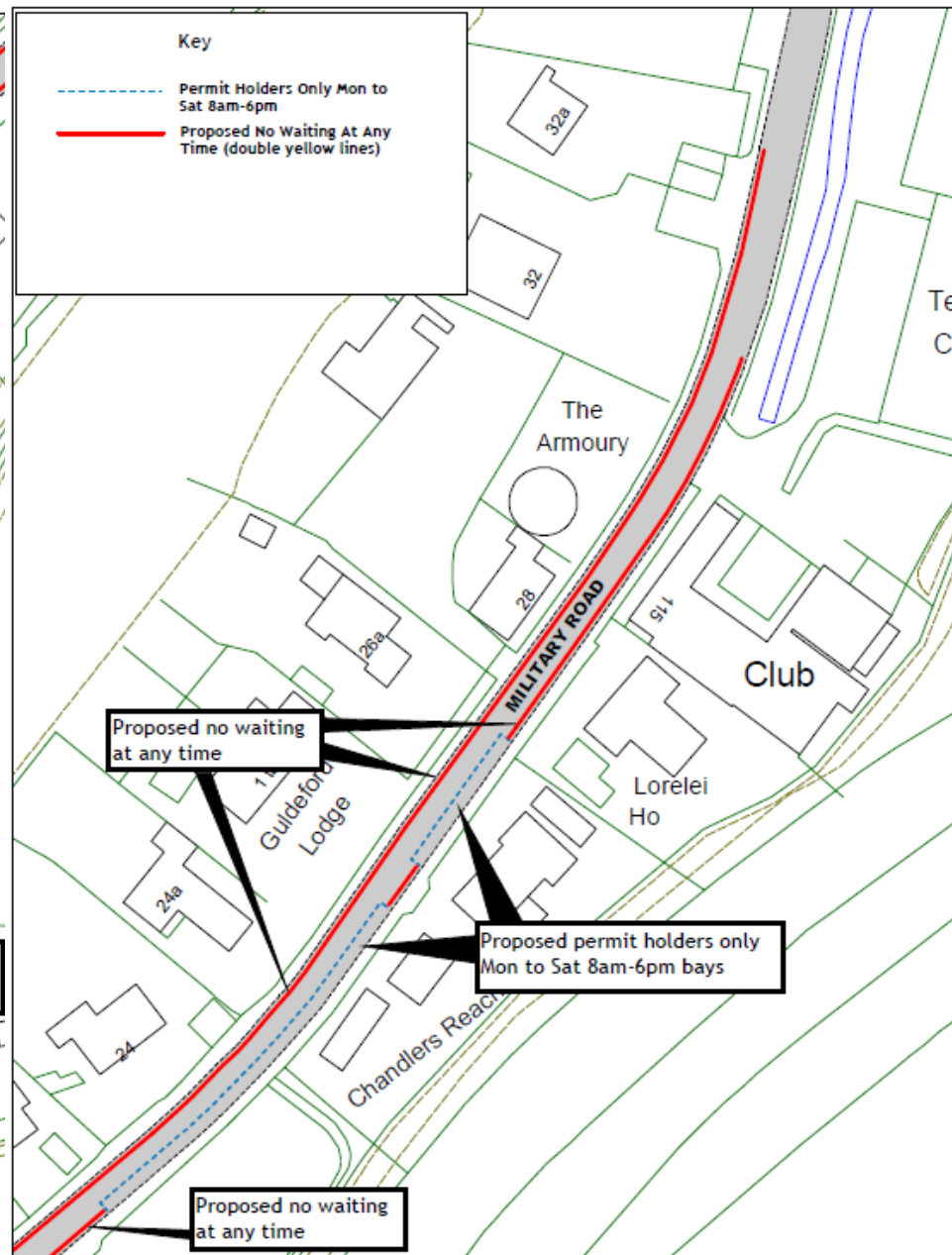







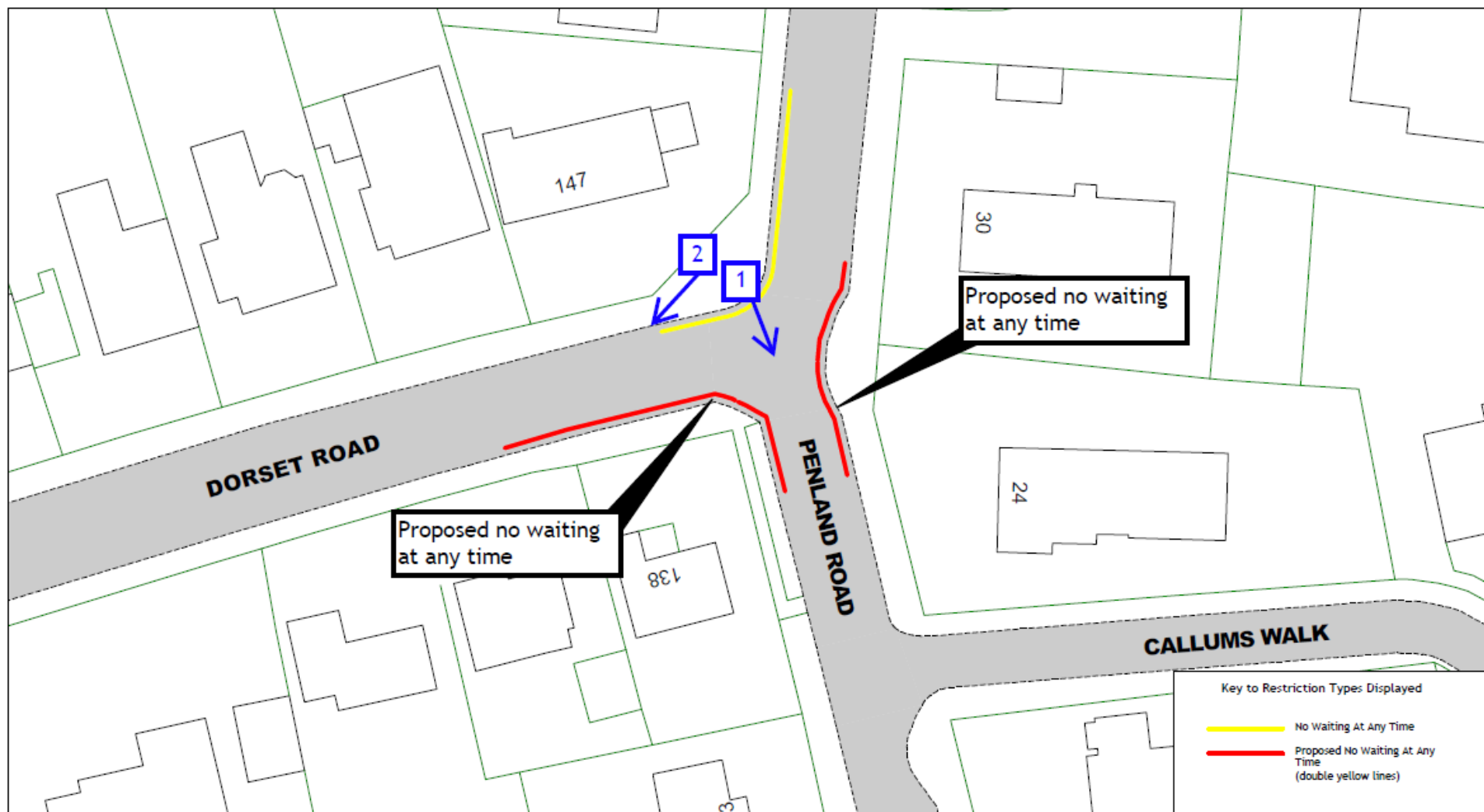
Proposed Zone C, Rye





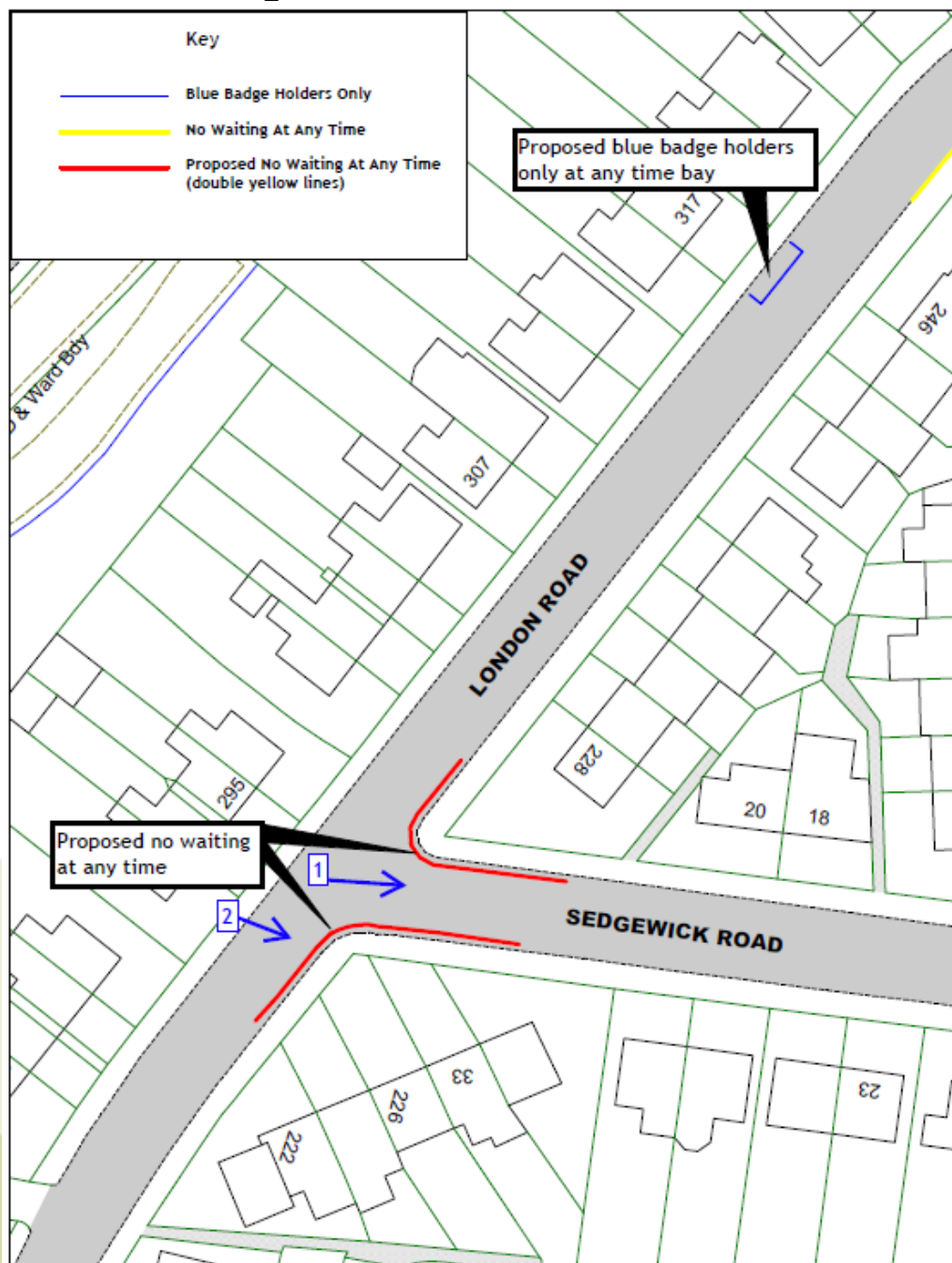










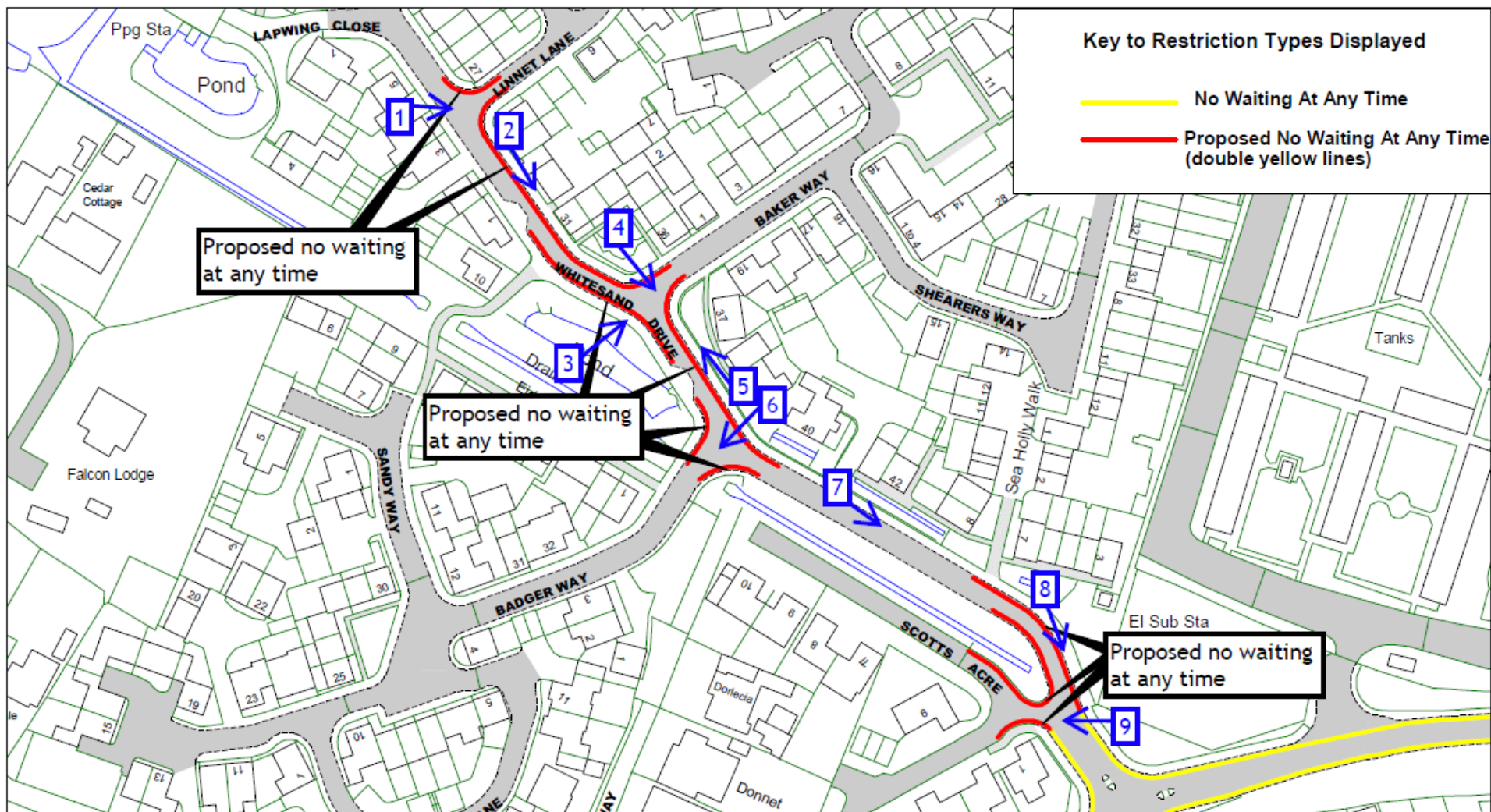







Site 5 - Whitesand Drive, Badger Way, Baker Way, Linnet Lane and Scotts Acre

17







View 3 – Looking North-east across the junction between Whitesand Drive and Baker Way

20







View 6 – Looking South-west across the junction between Whitesand Drive and Badger Way from outside 39 Whitesand Drive

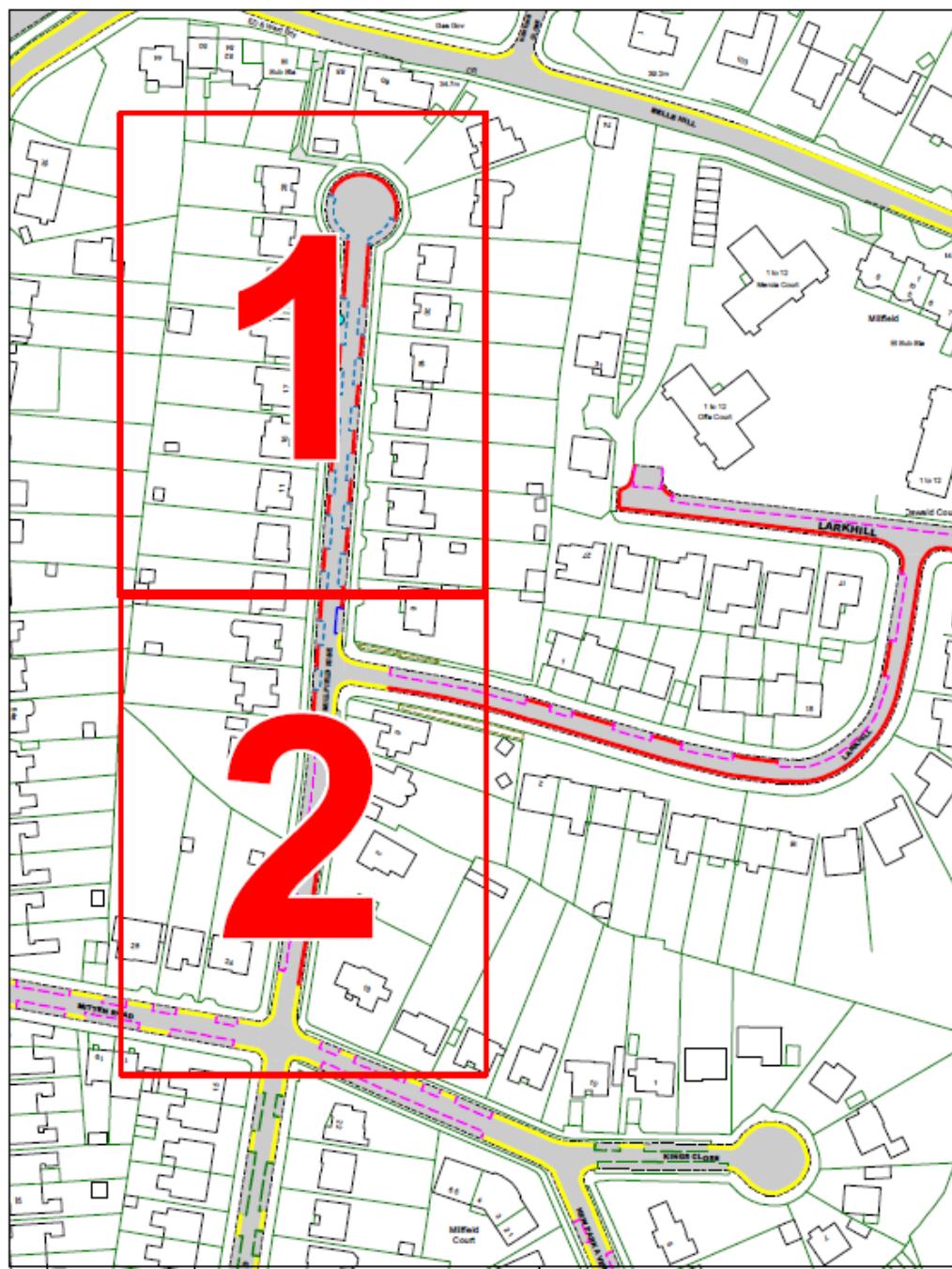
23

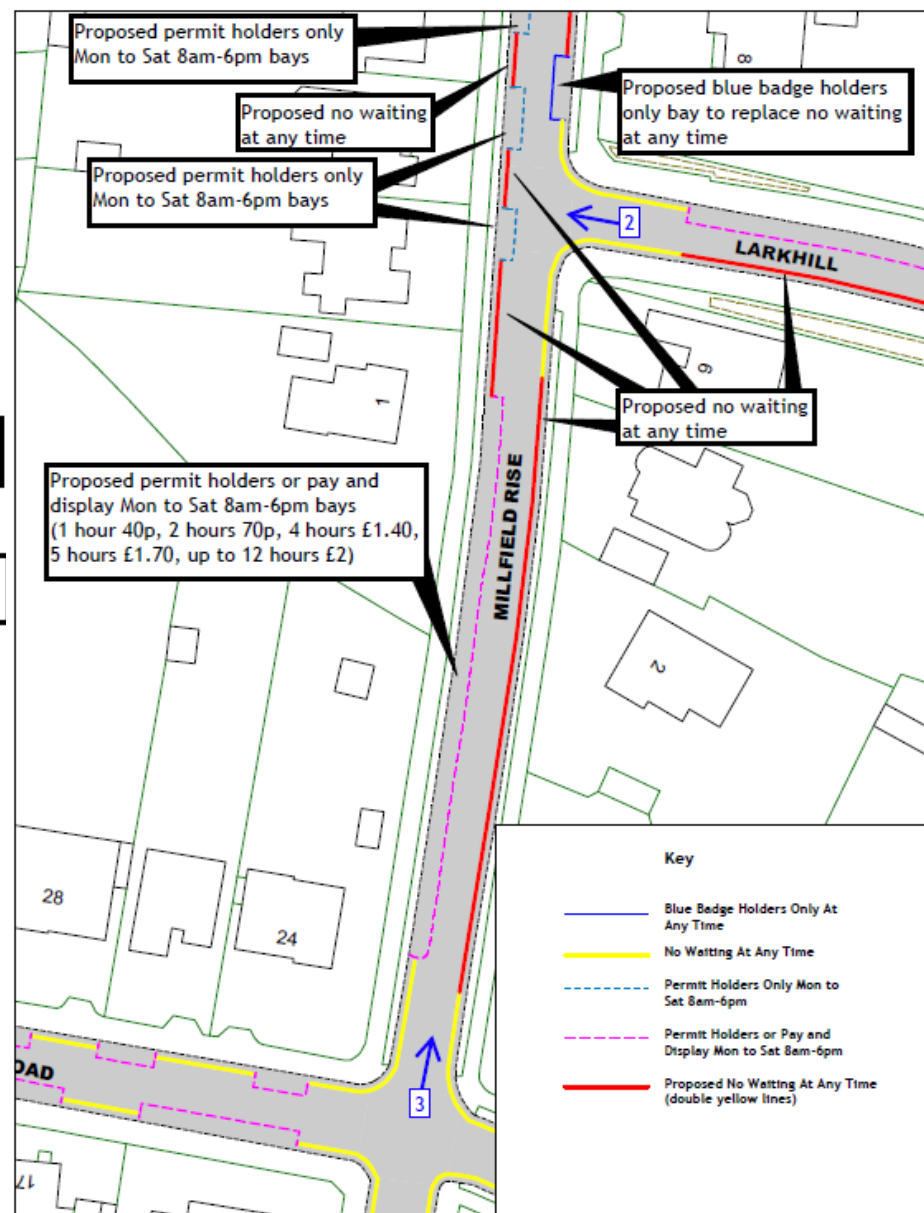


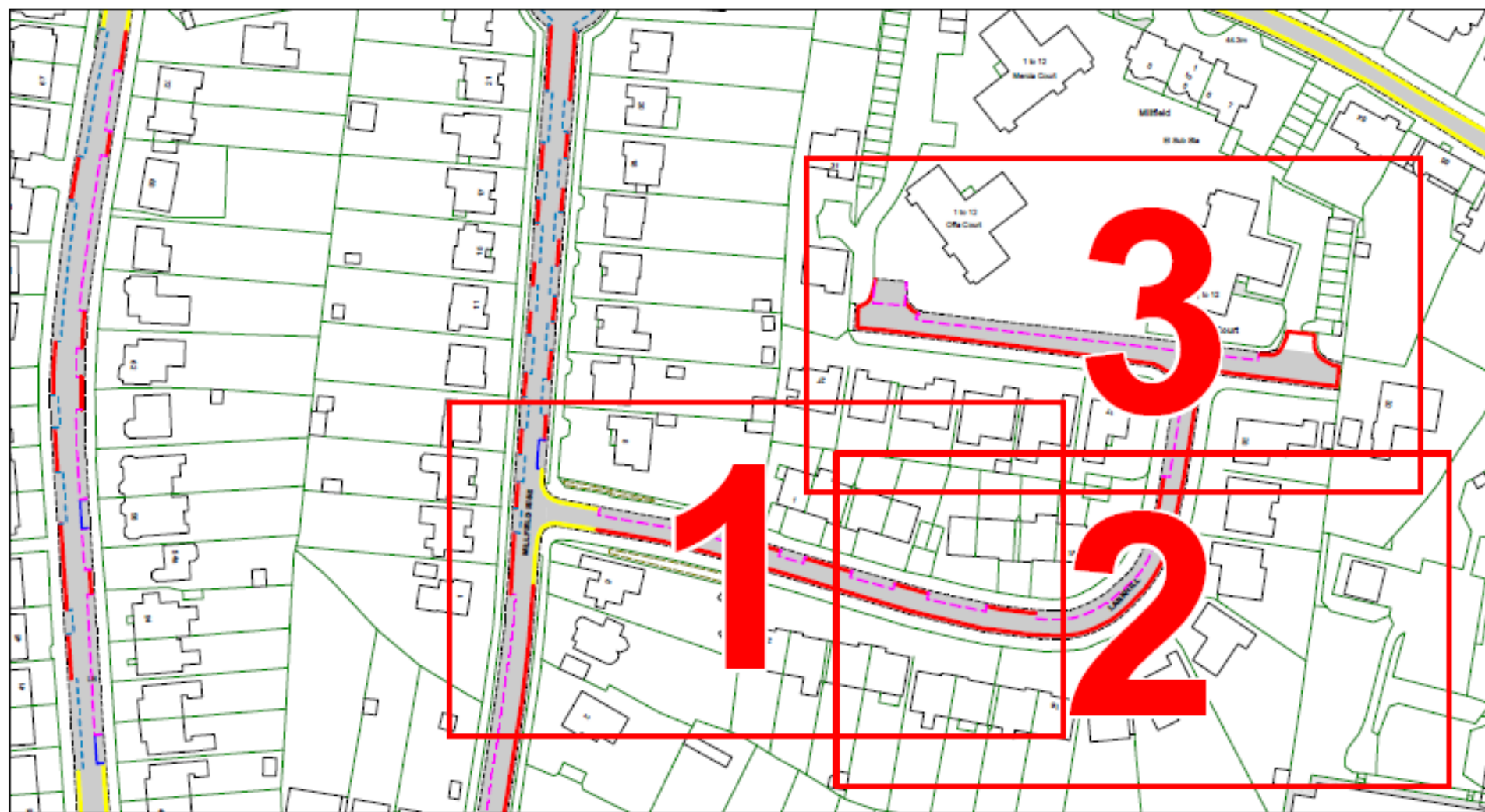


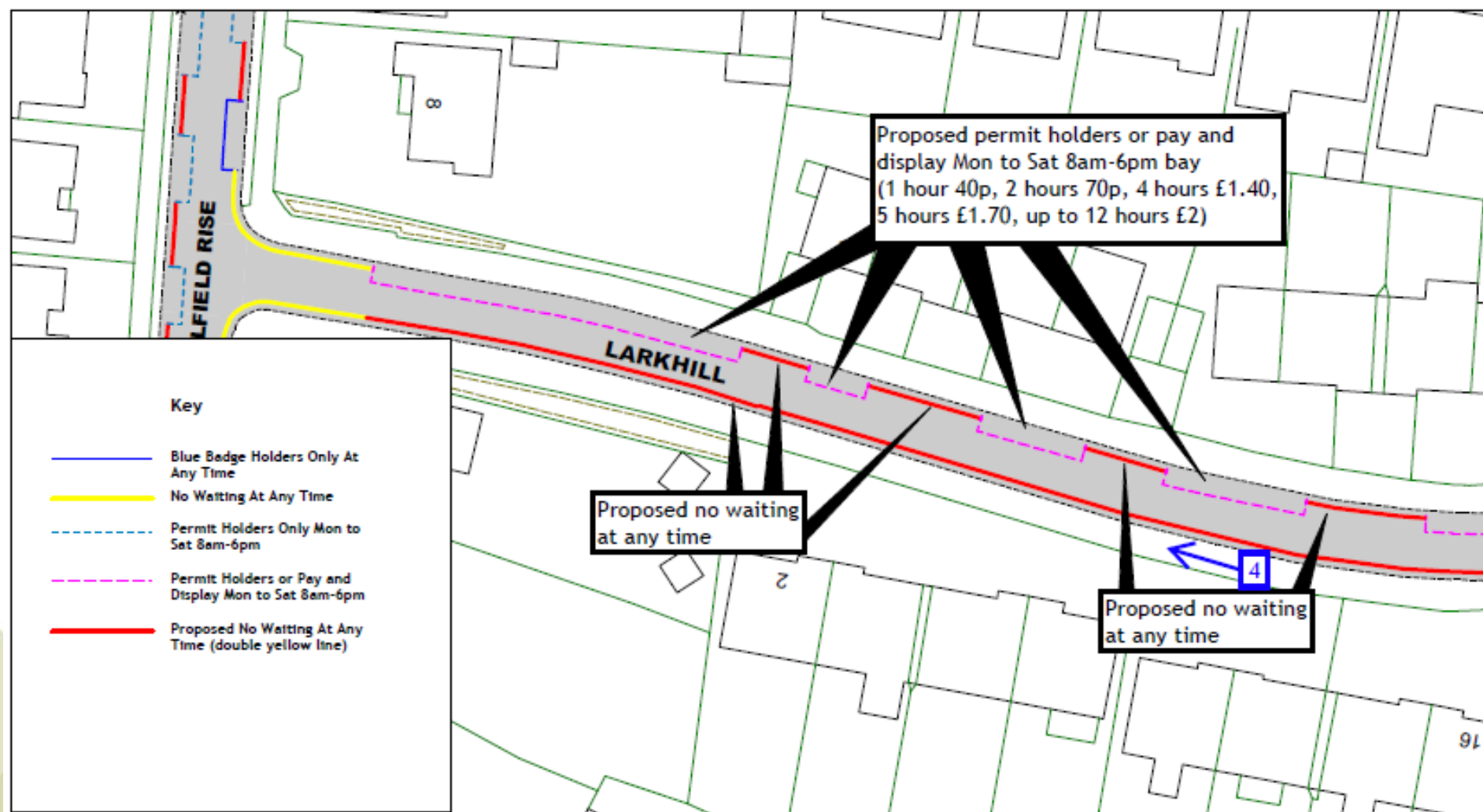


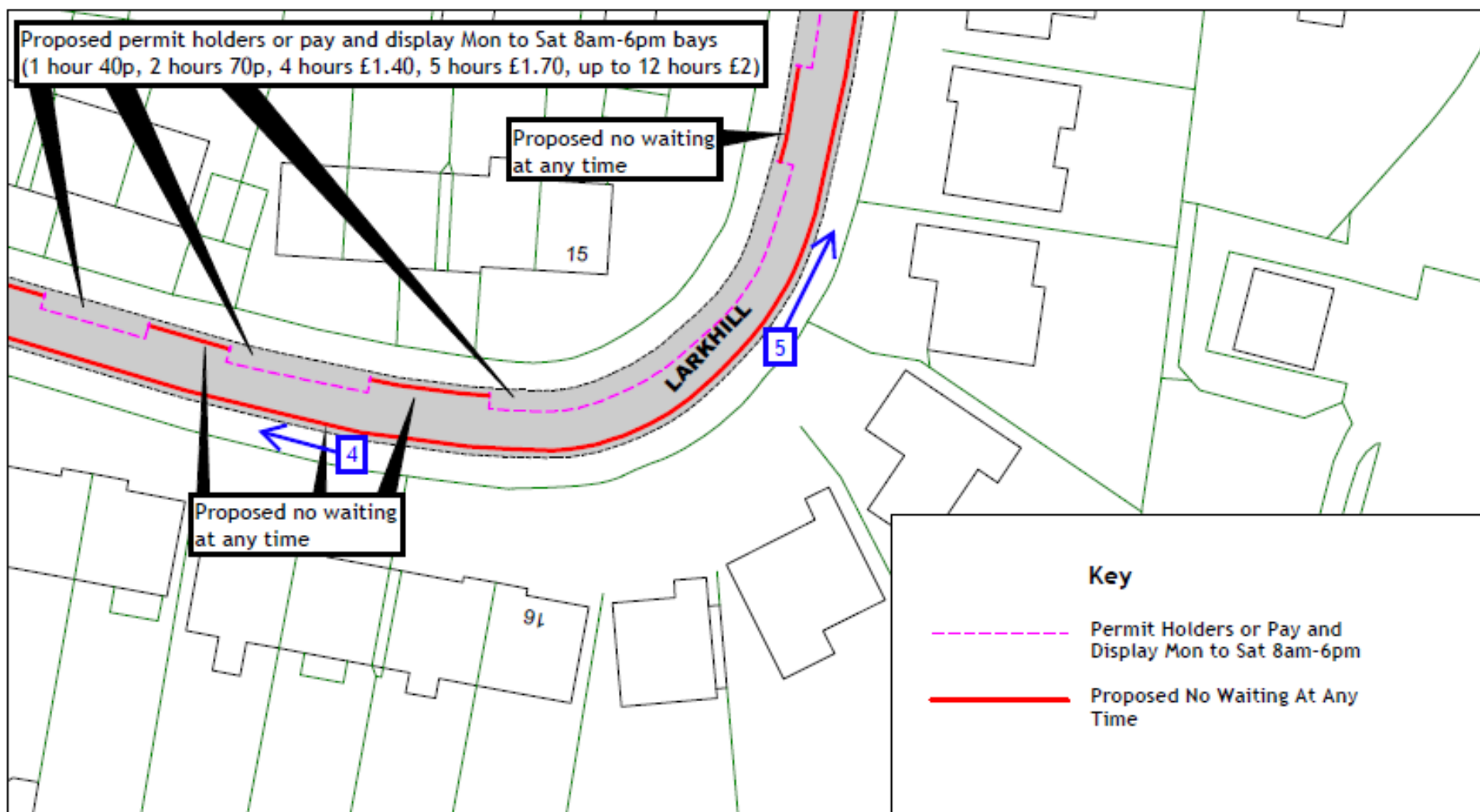


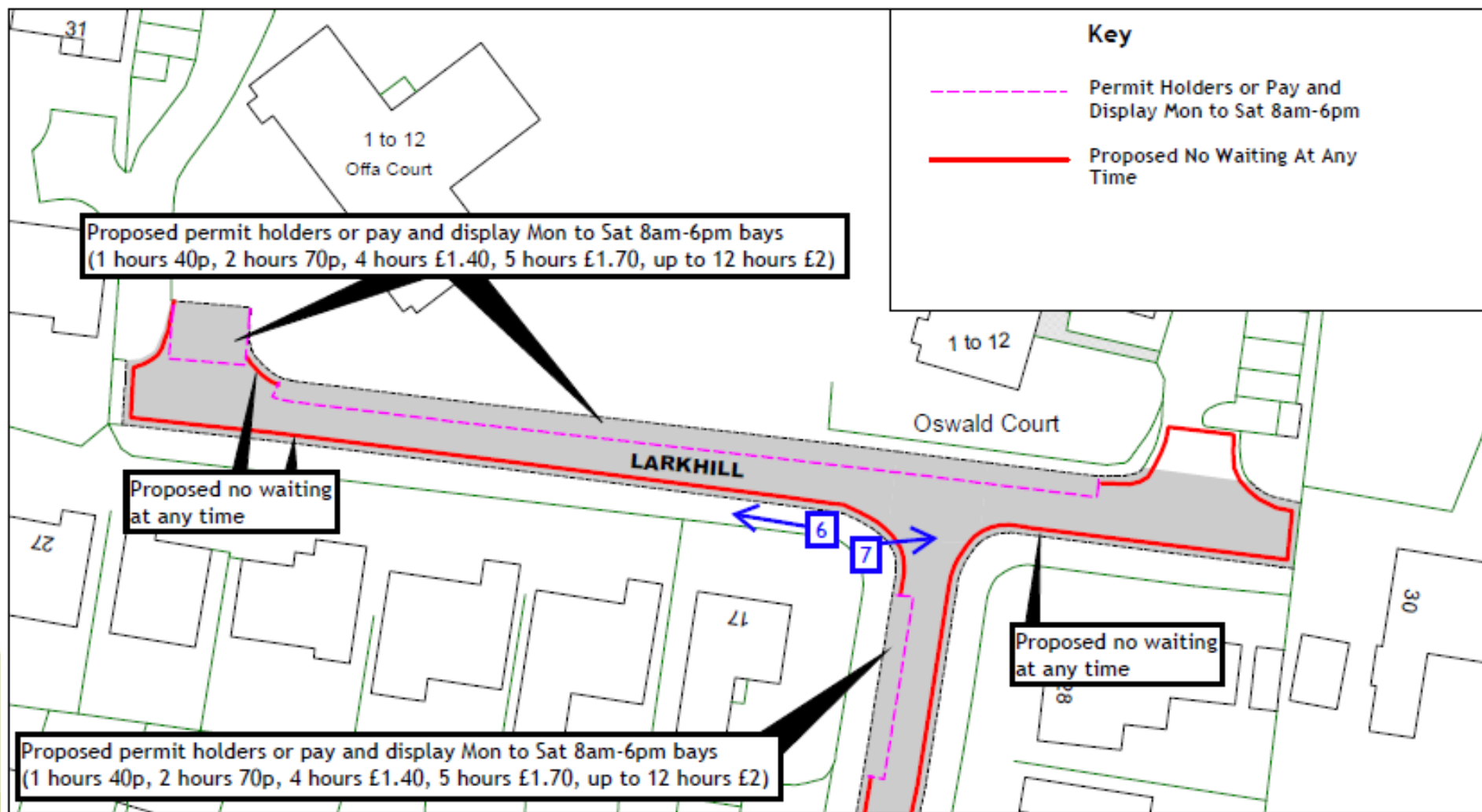
















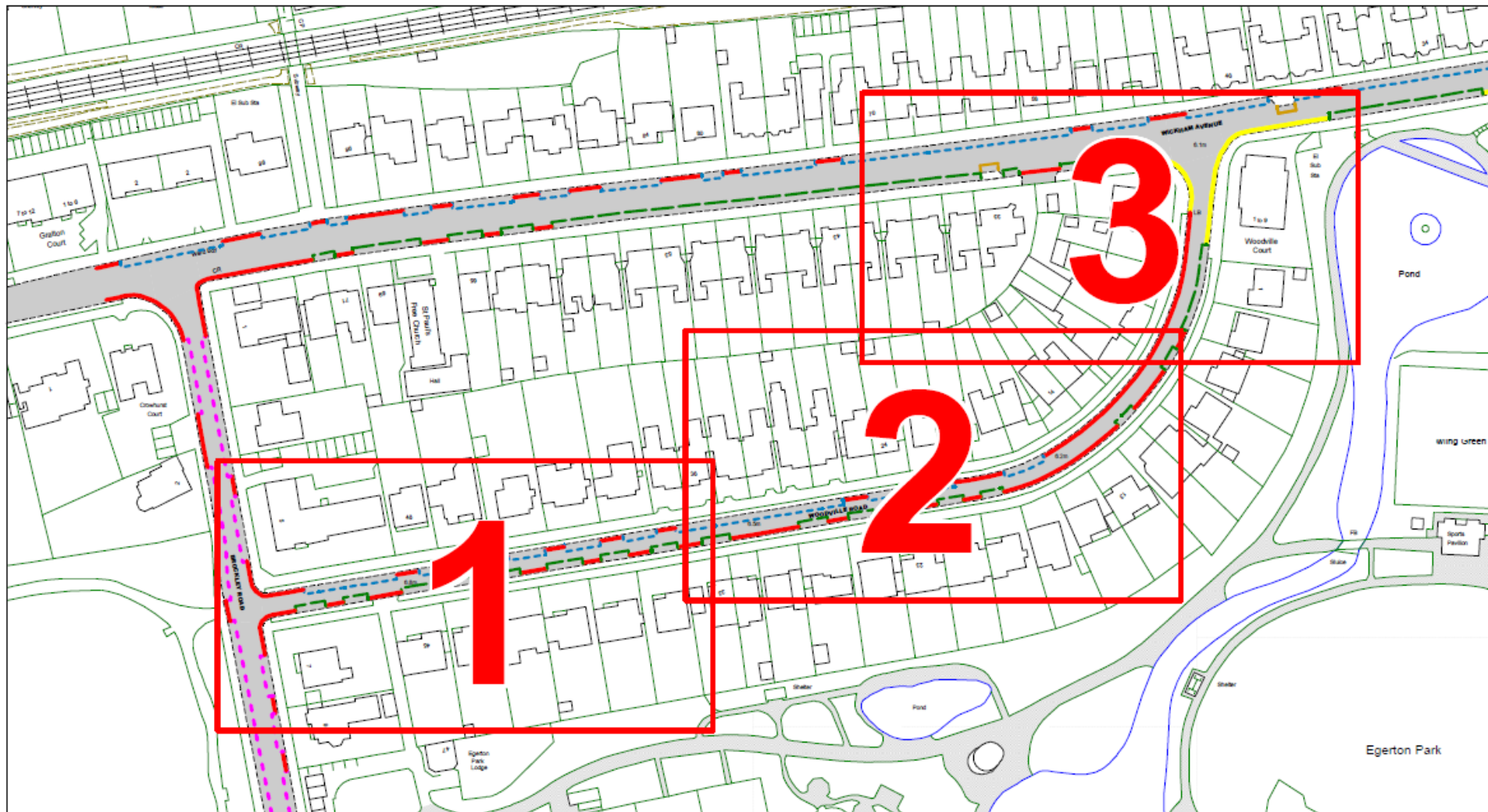




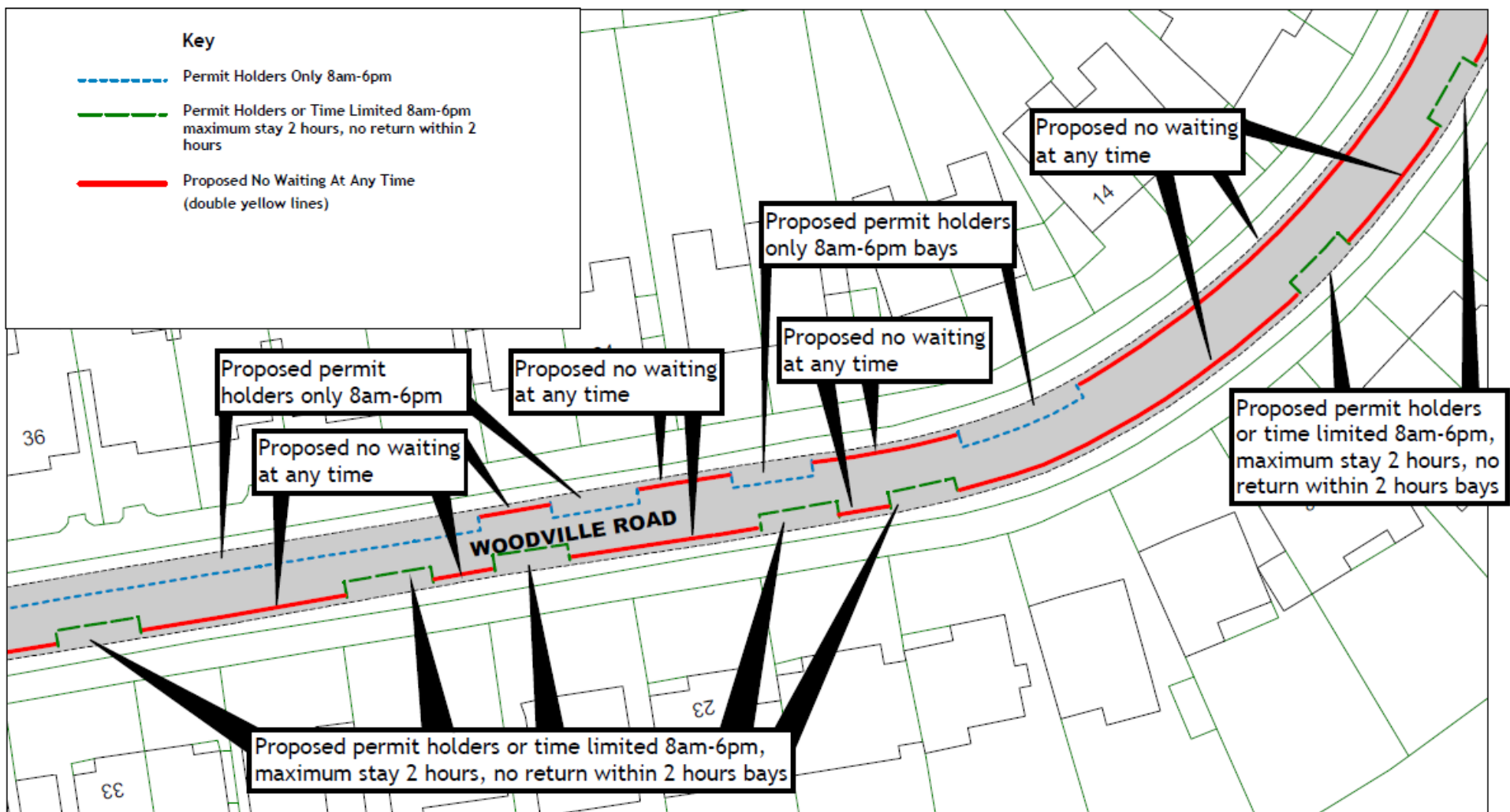


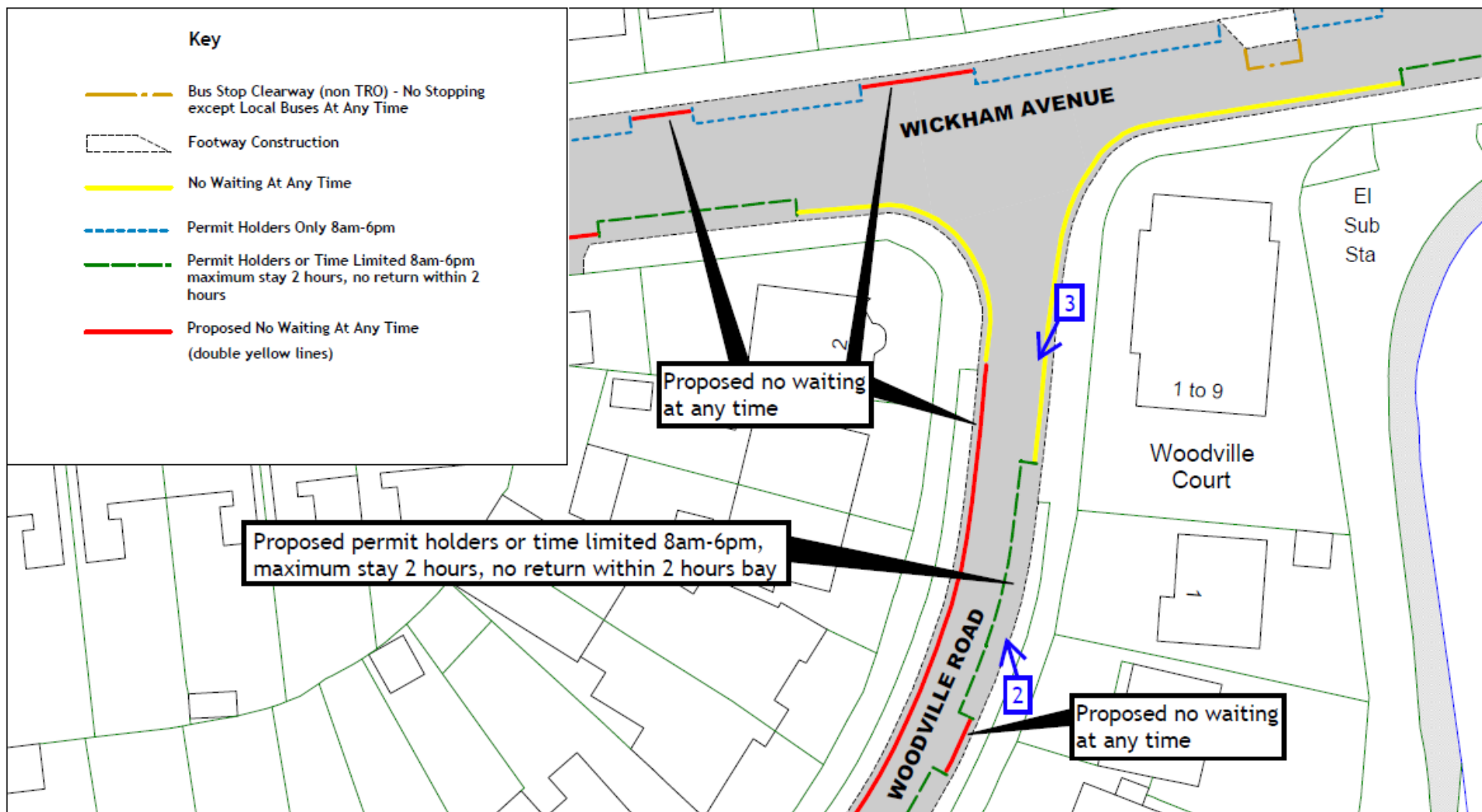








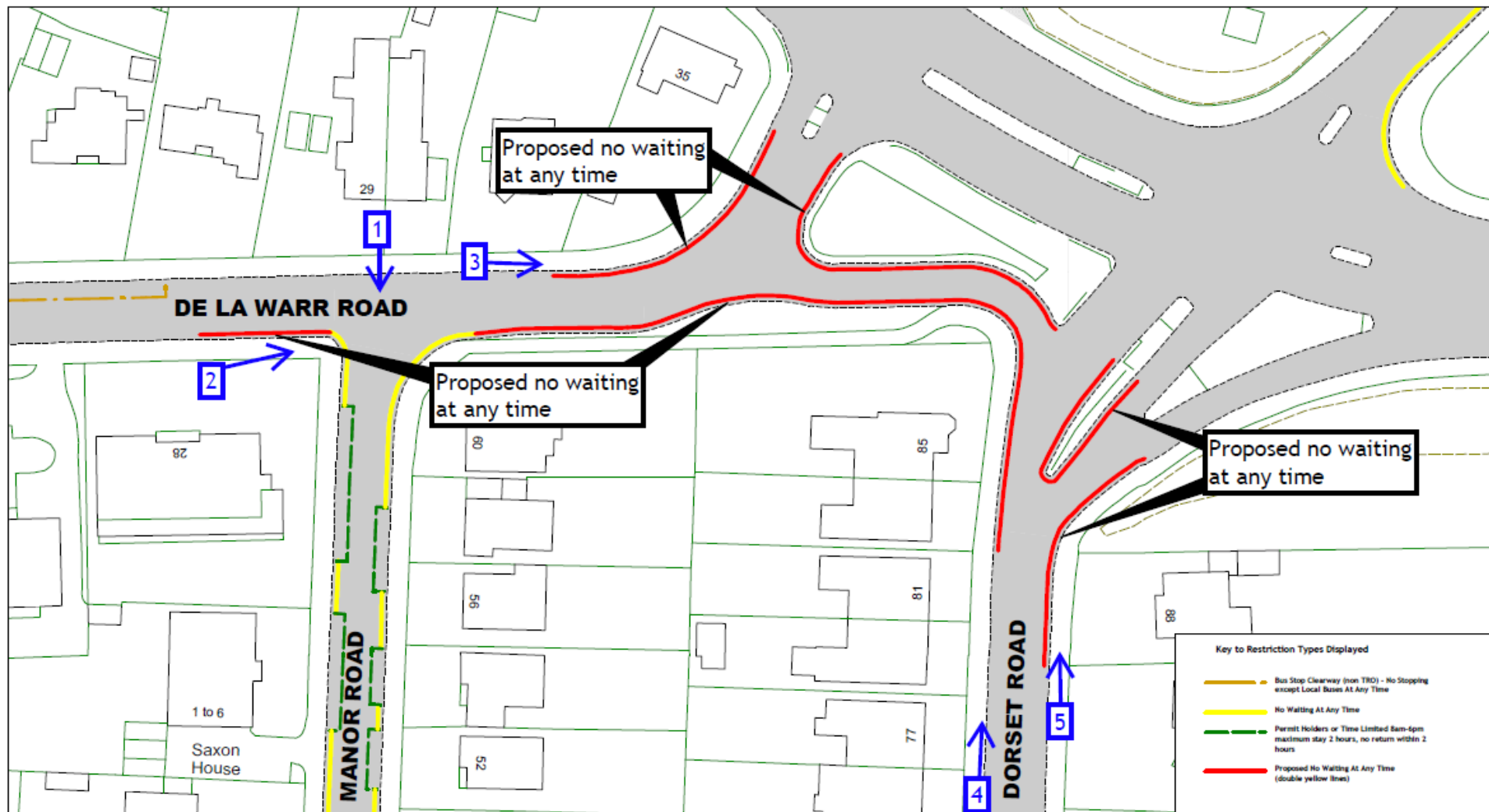












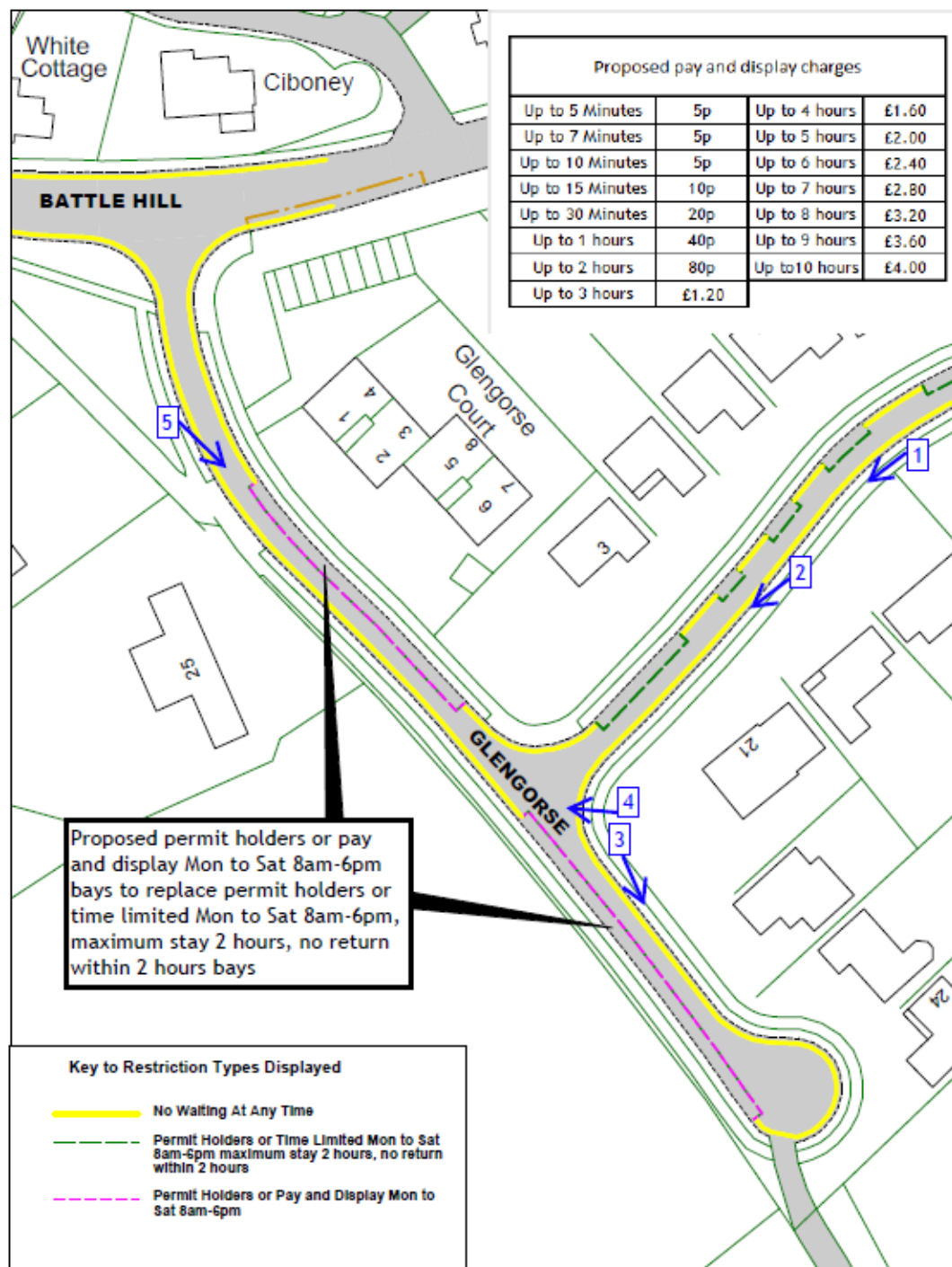












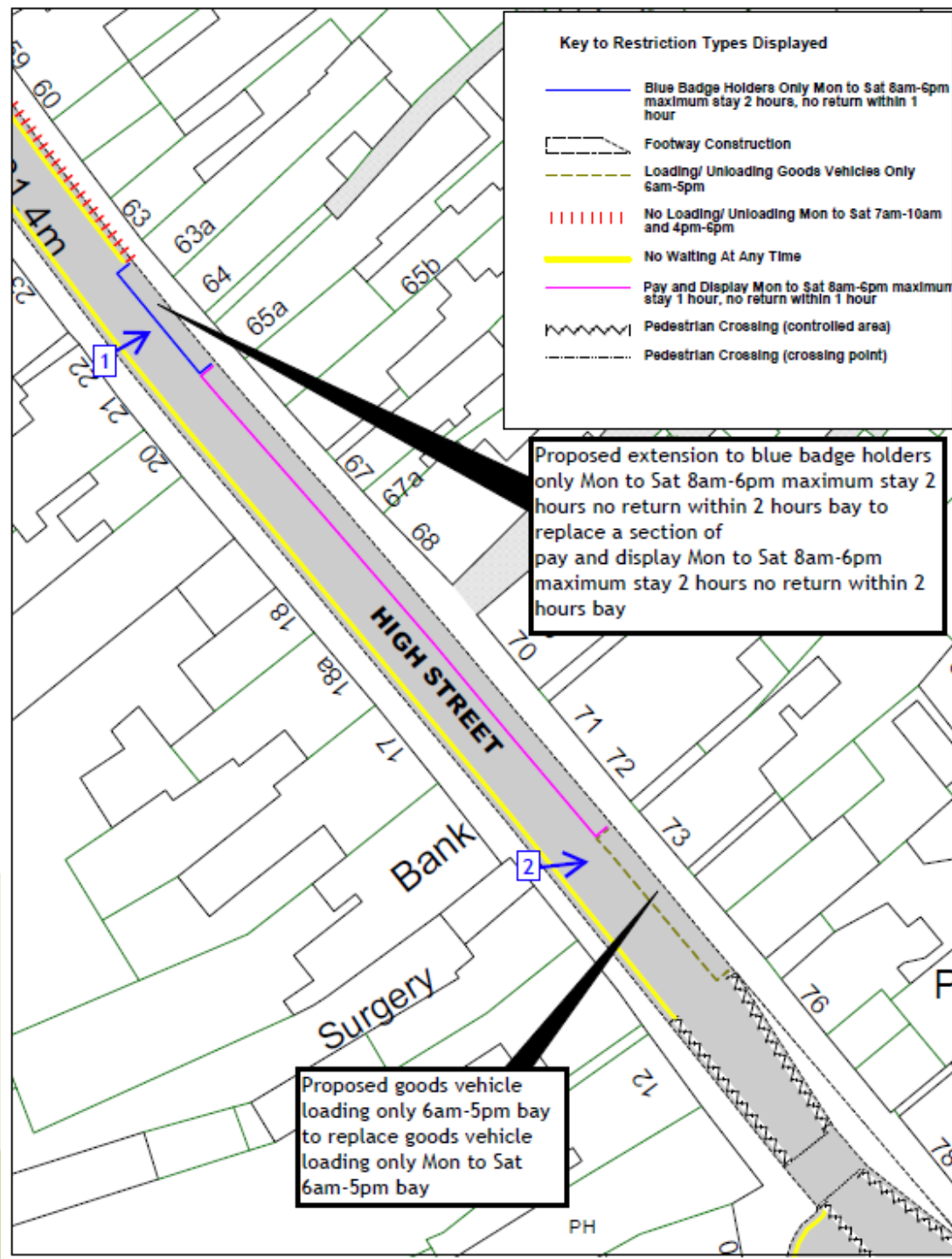






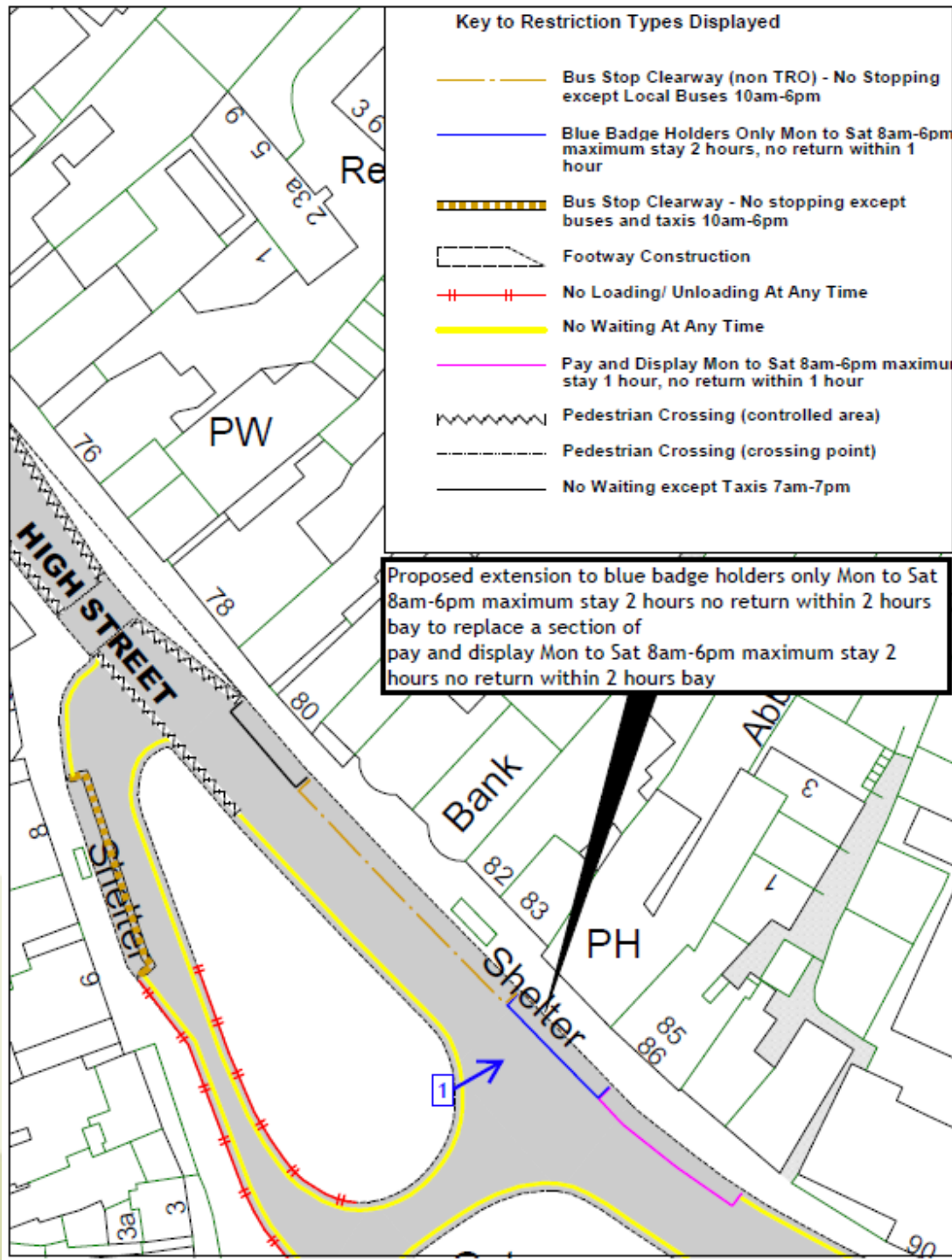




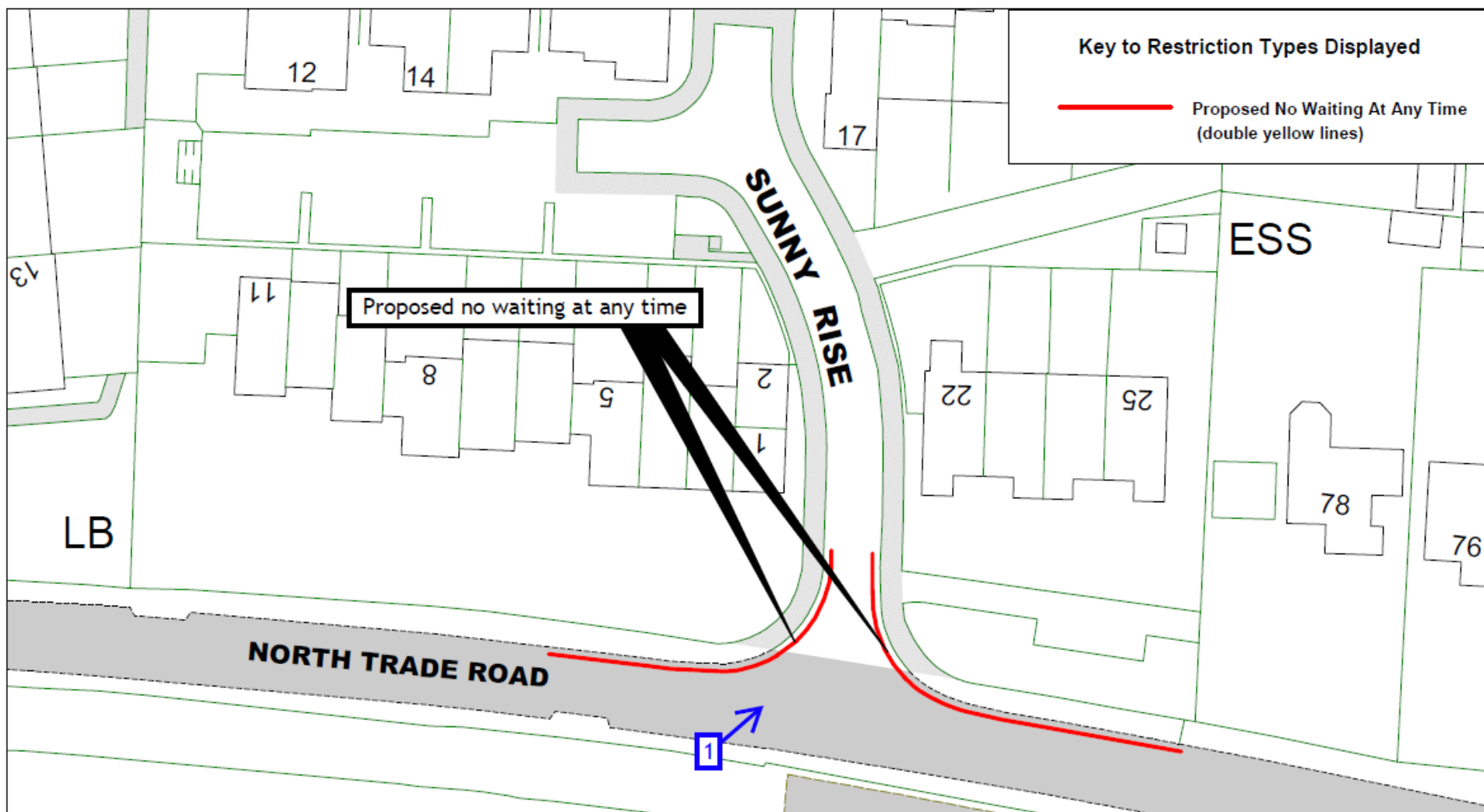




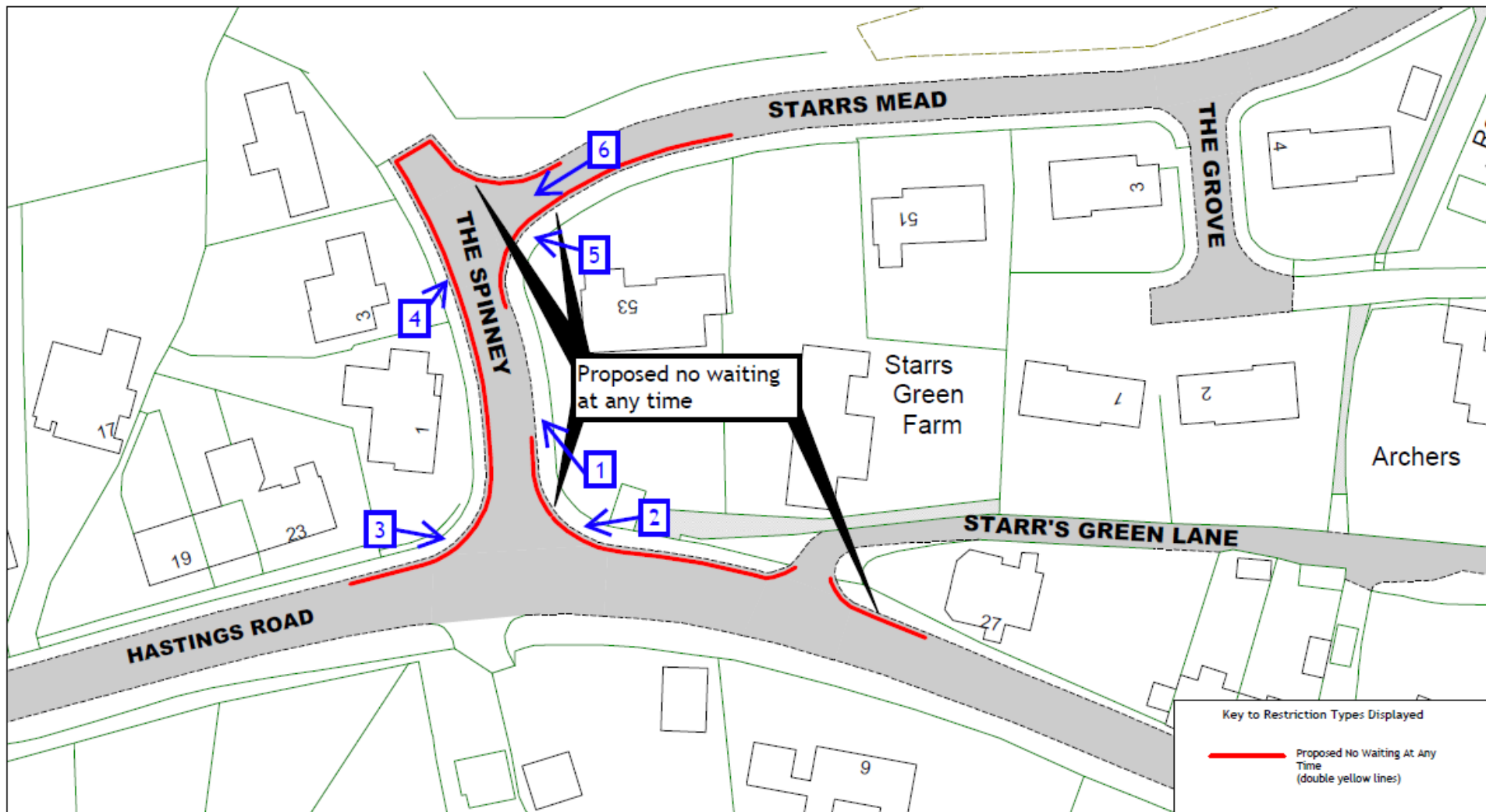














View 2 – Looking west along Hastings Road and its junction with The Spinney from outside 53 Starrs Mead

68

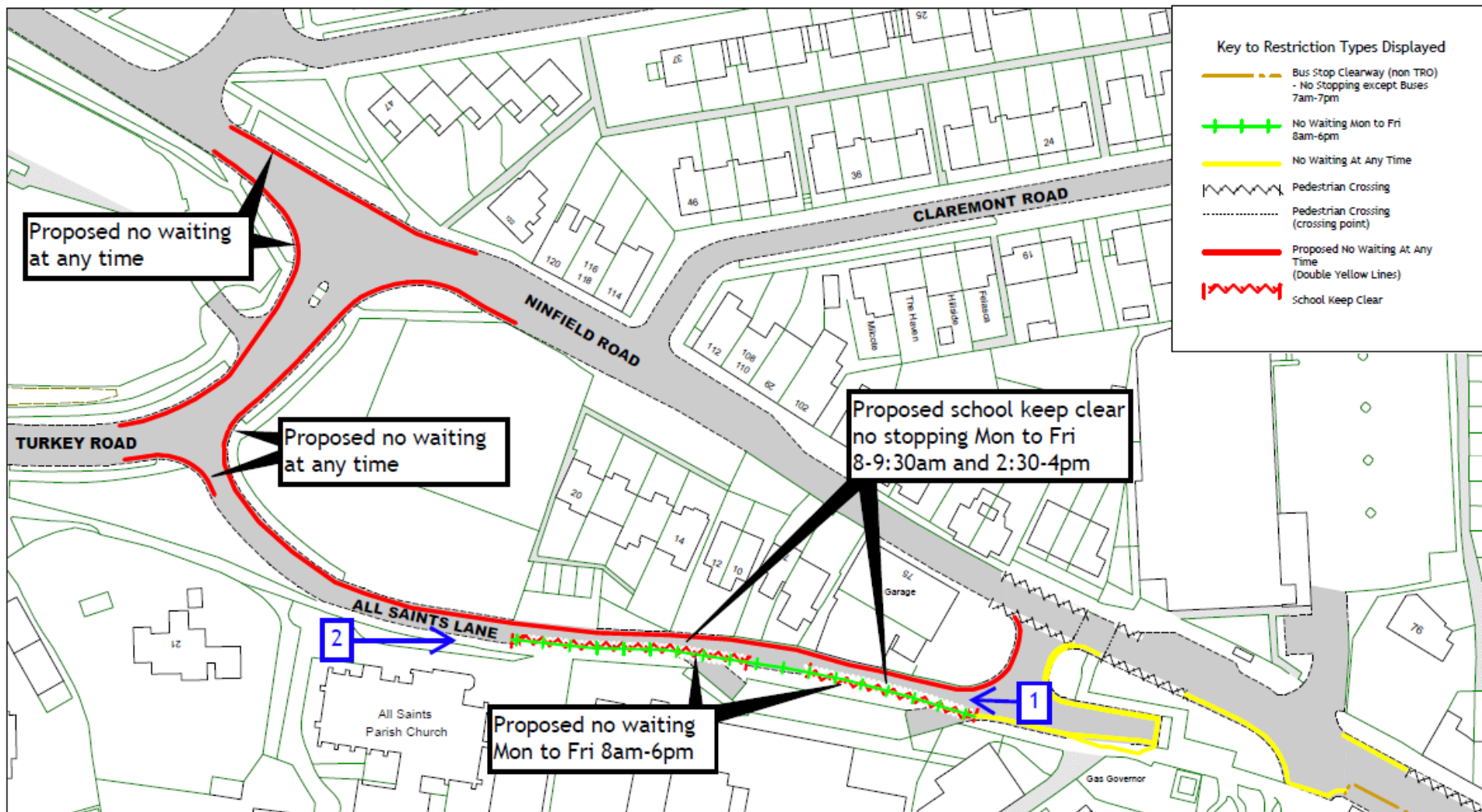






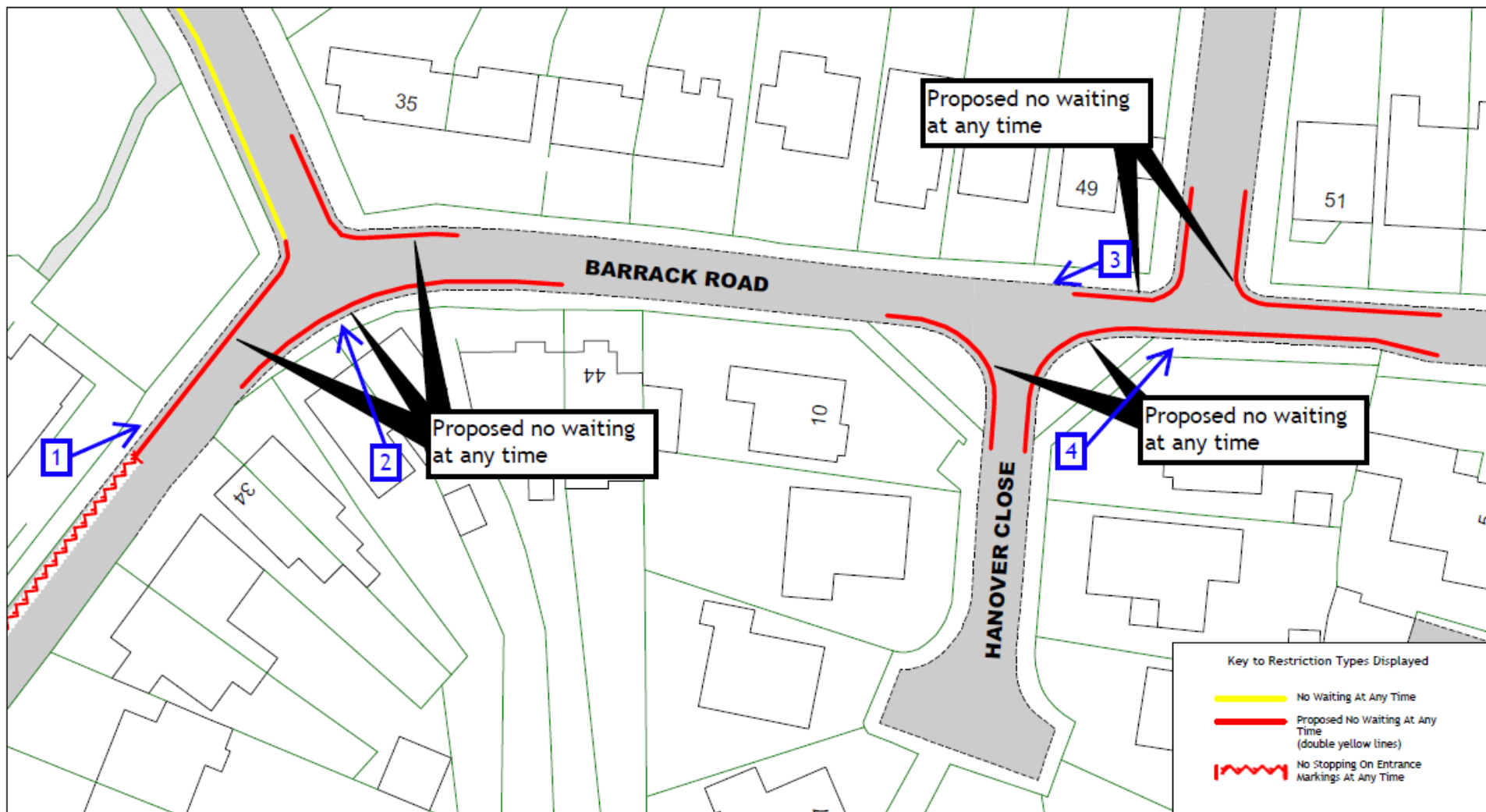










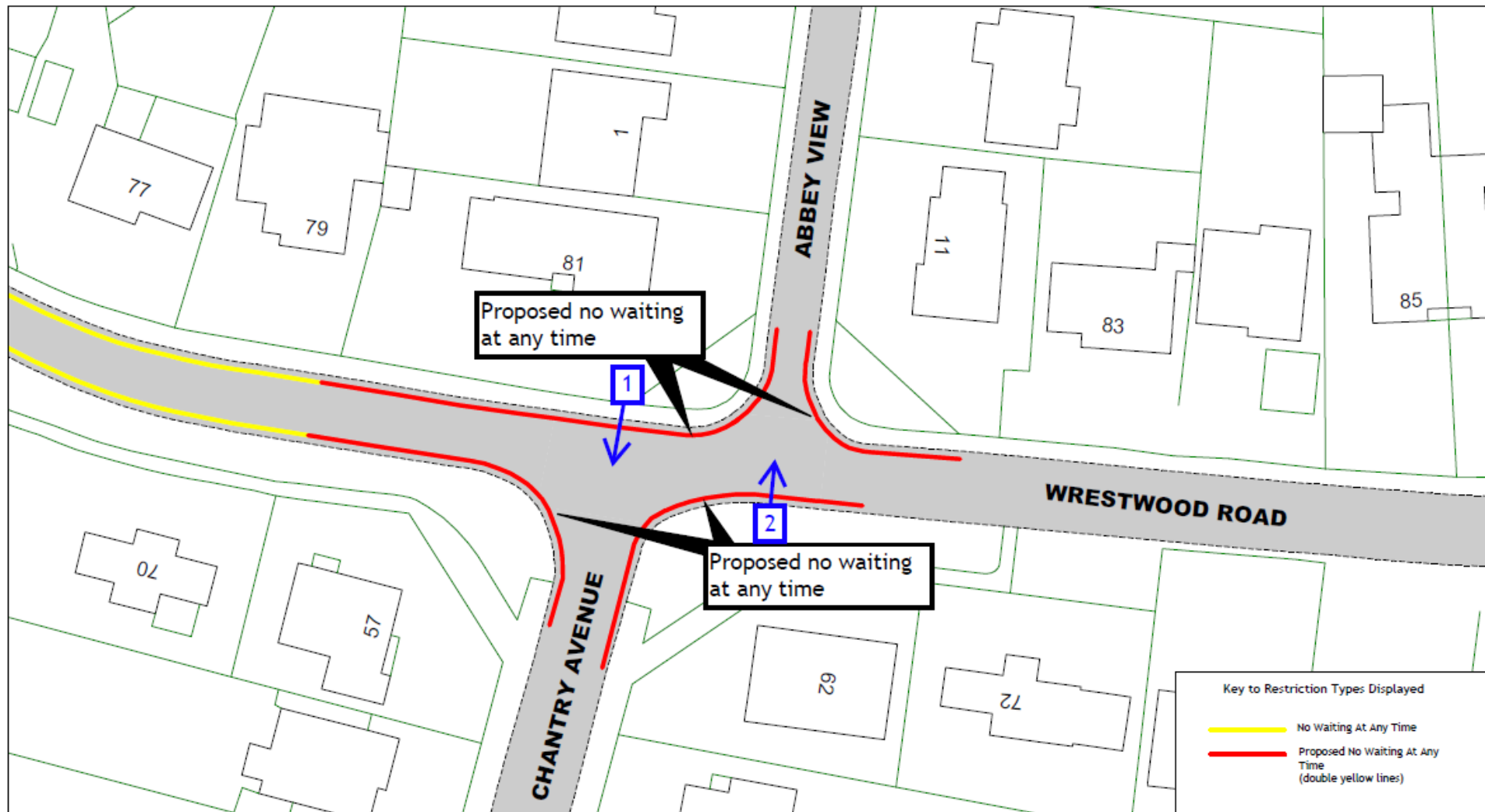










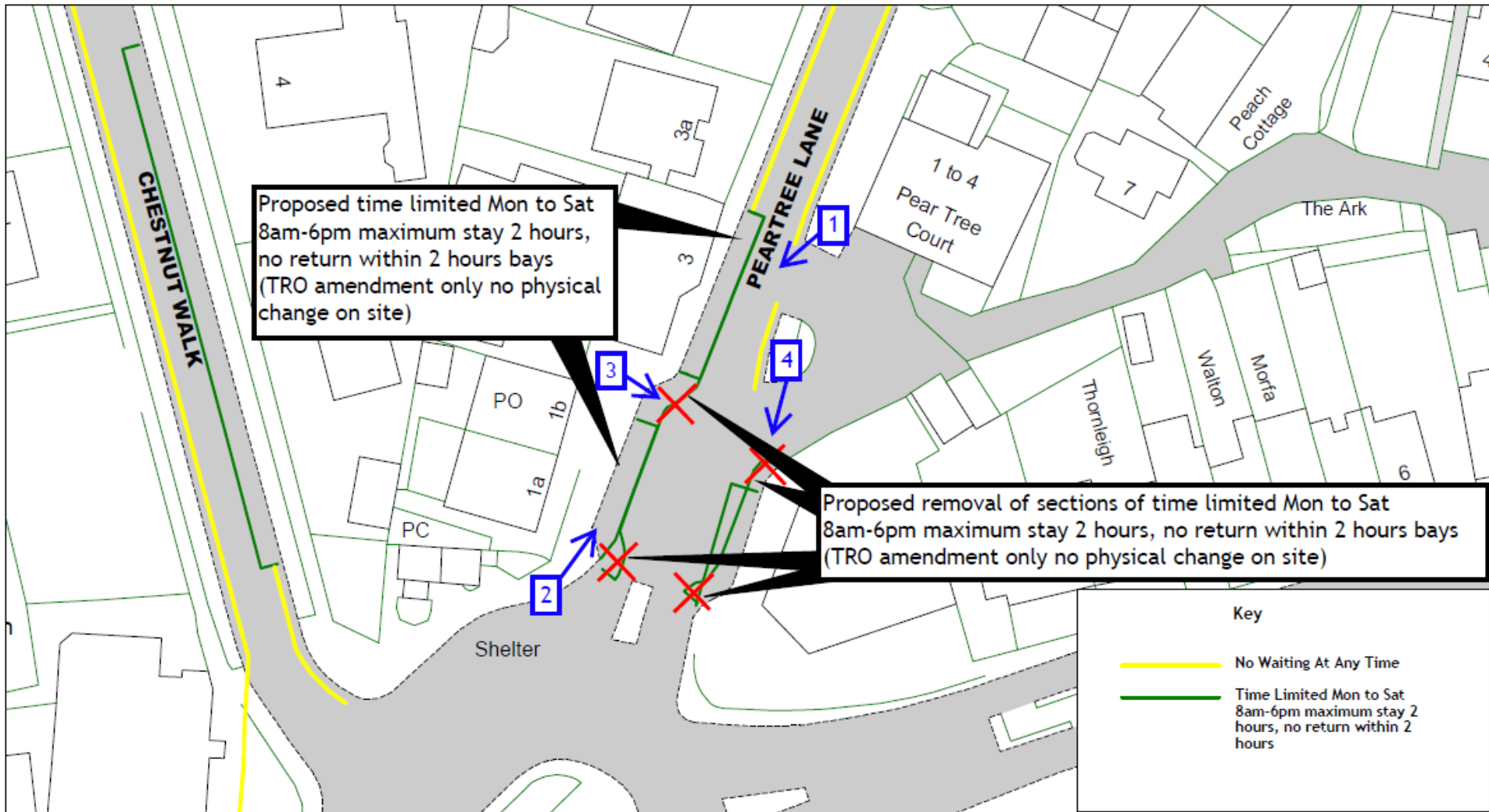


View 1 – Looking south from Wrestwood Road to its junction with Chantry Avenue outside 81 Westwood Road

82





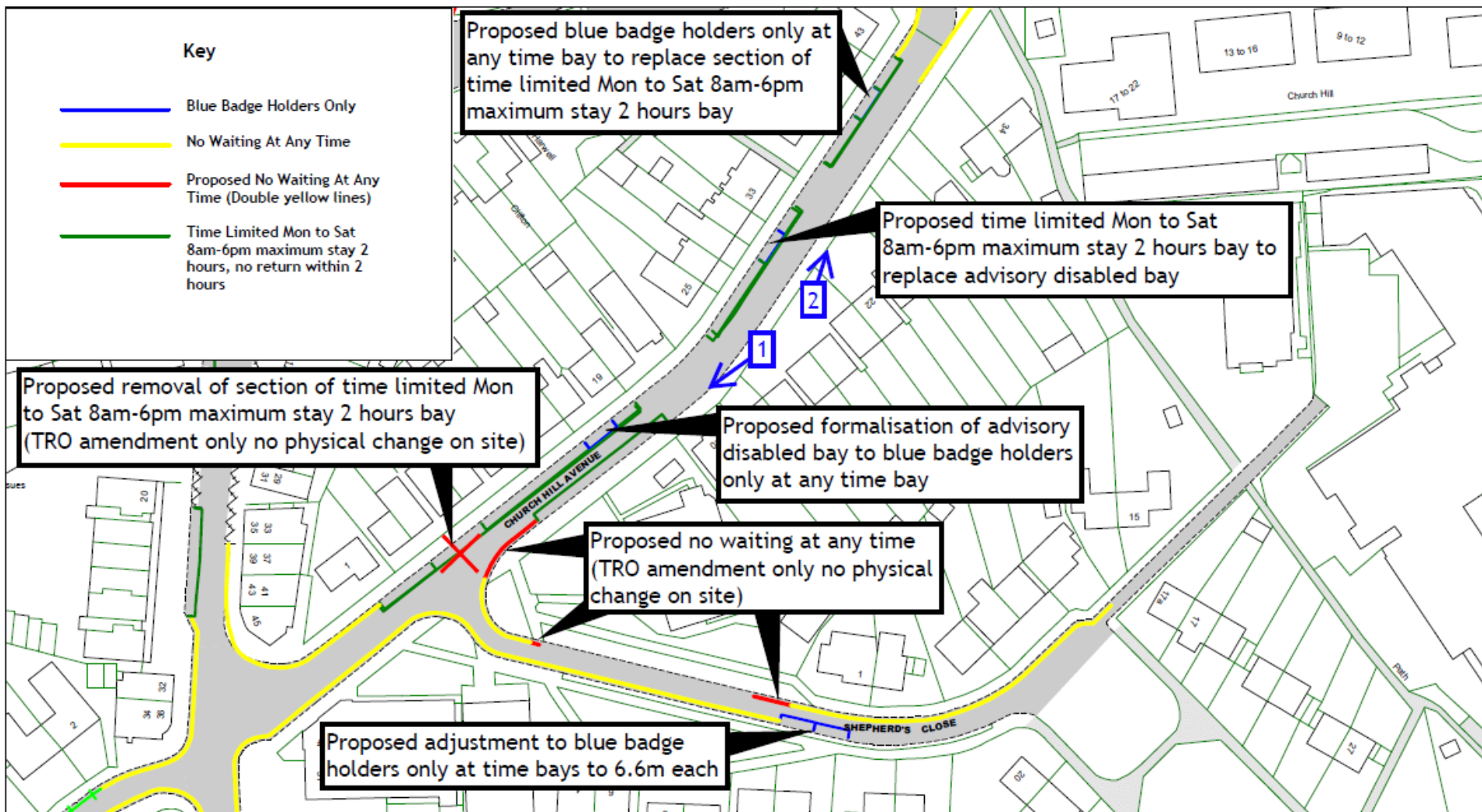






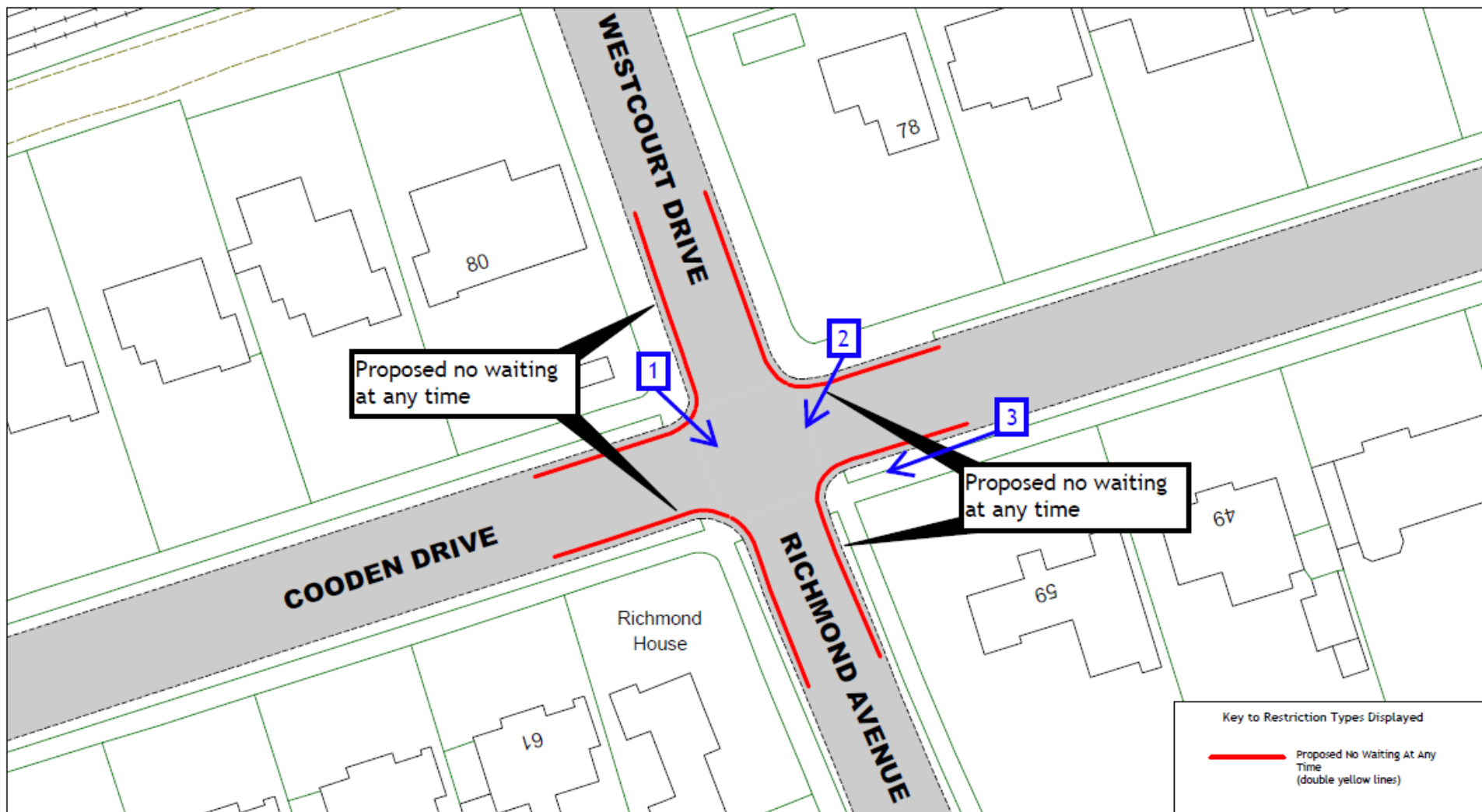








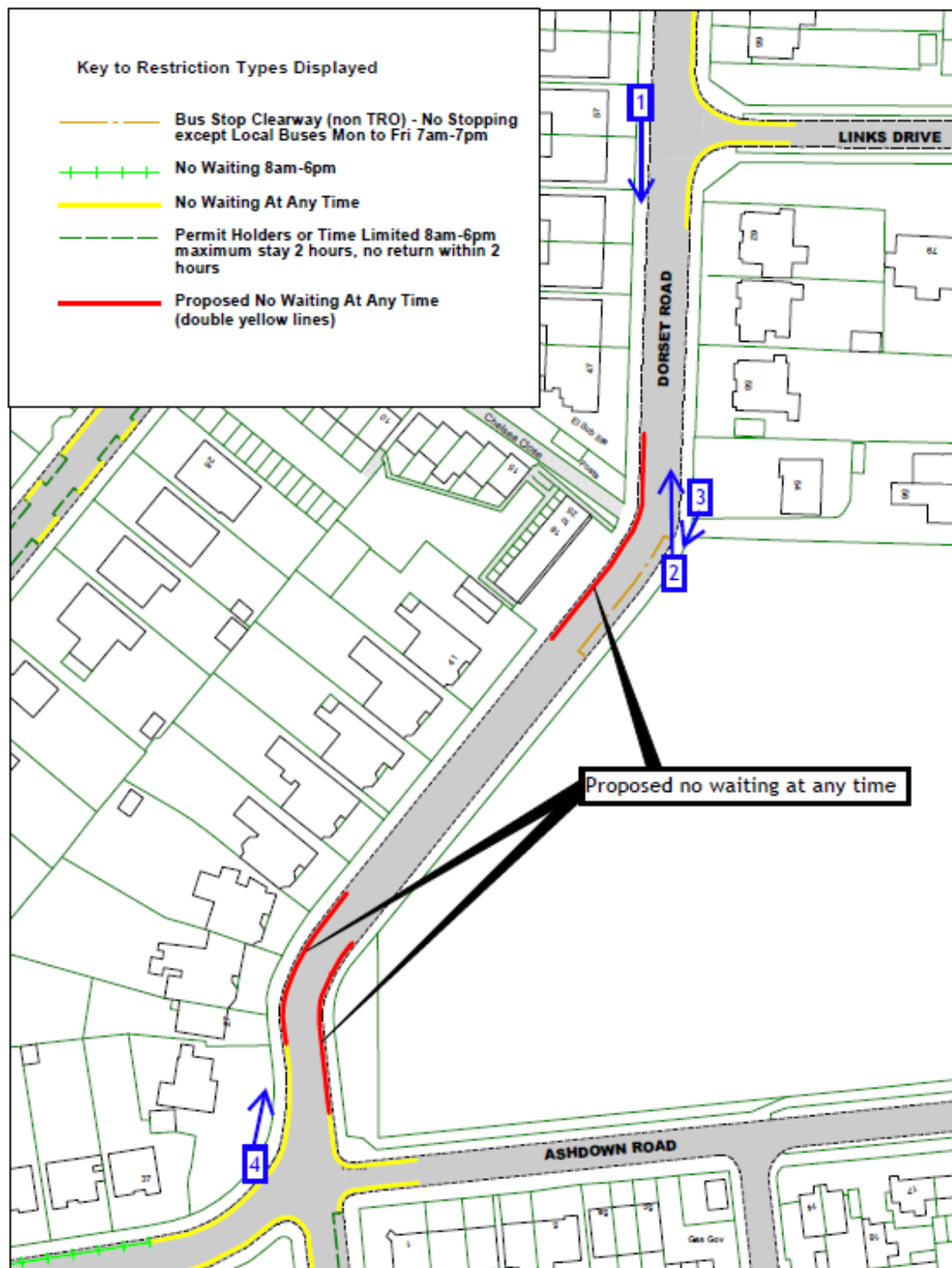










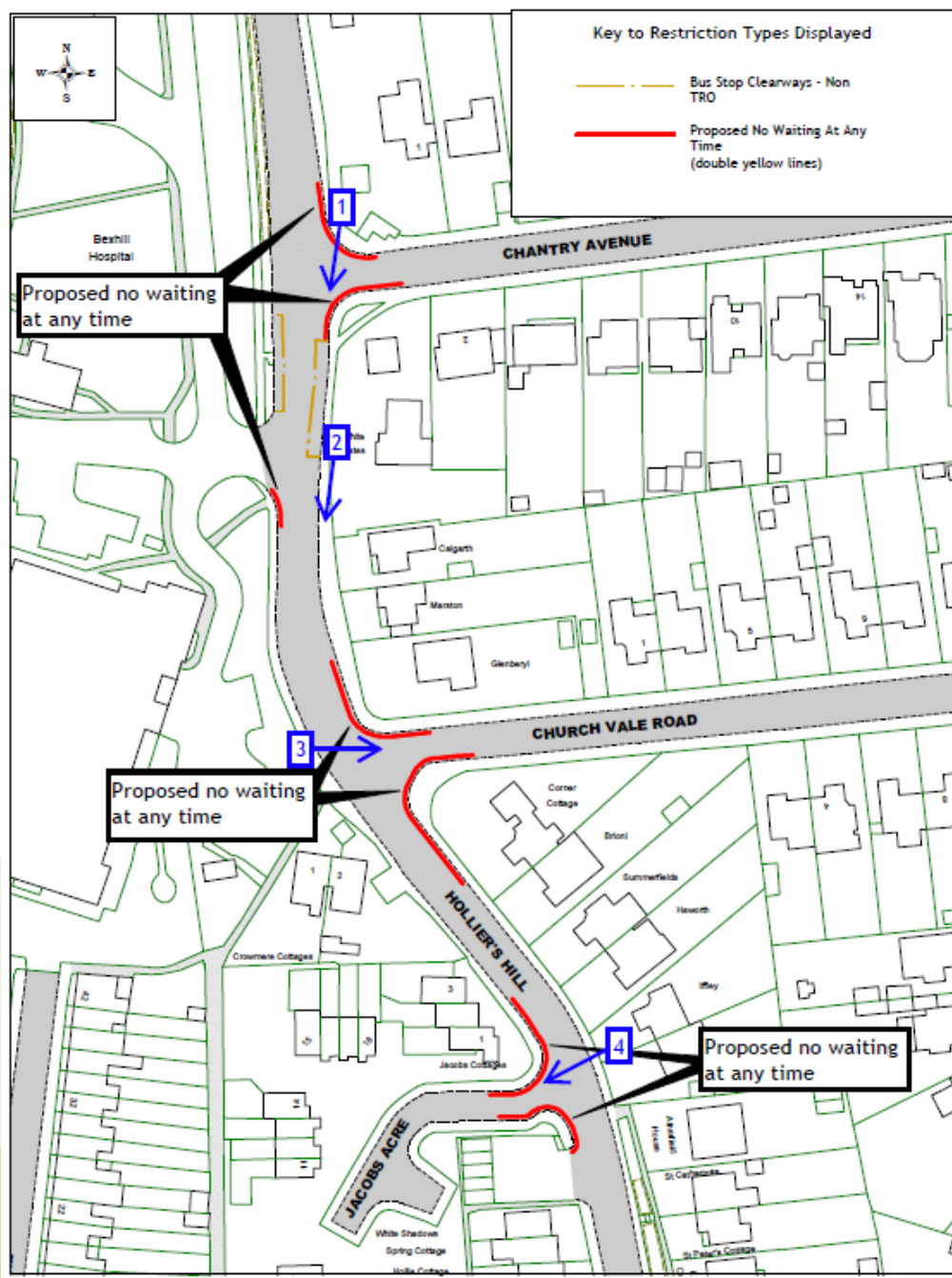










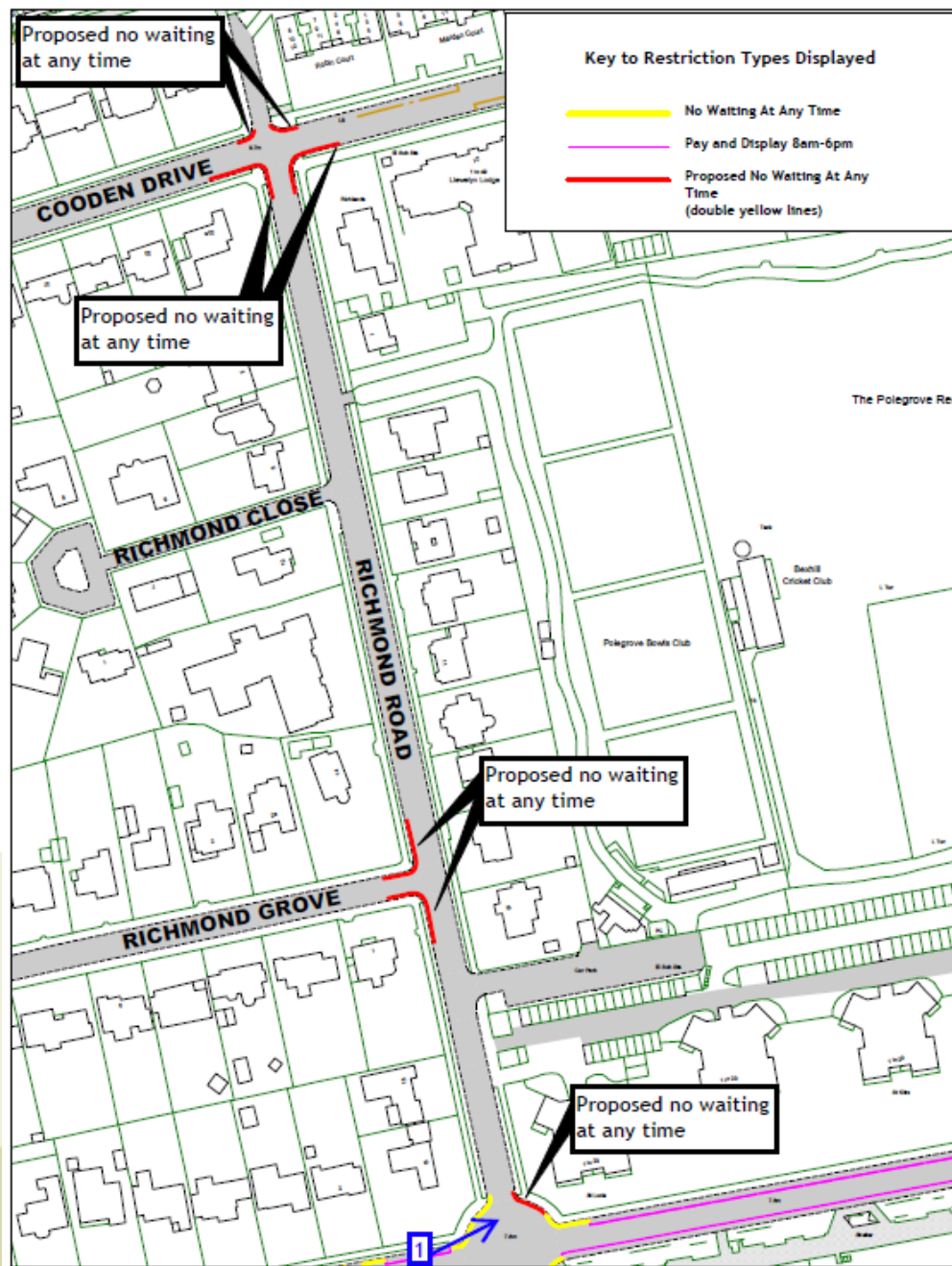




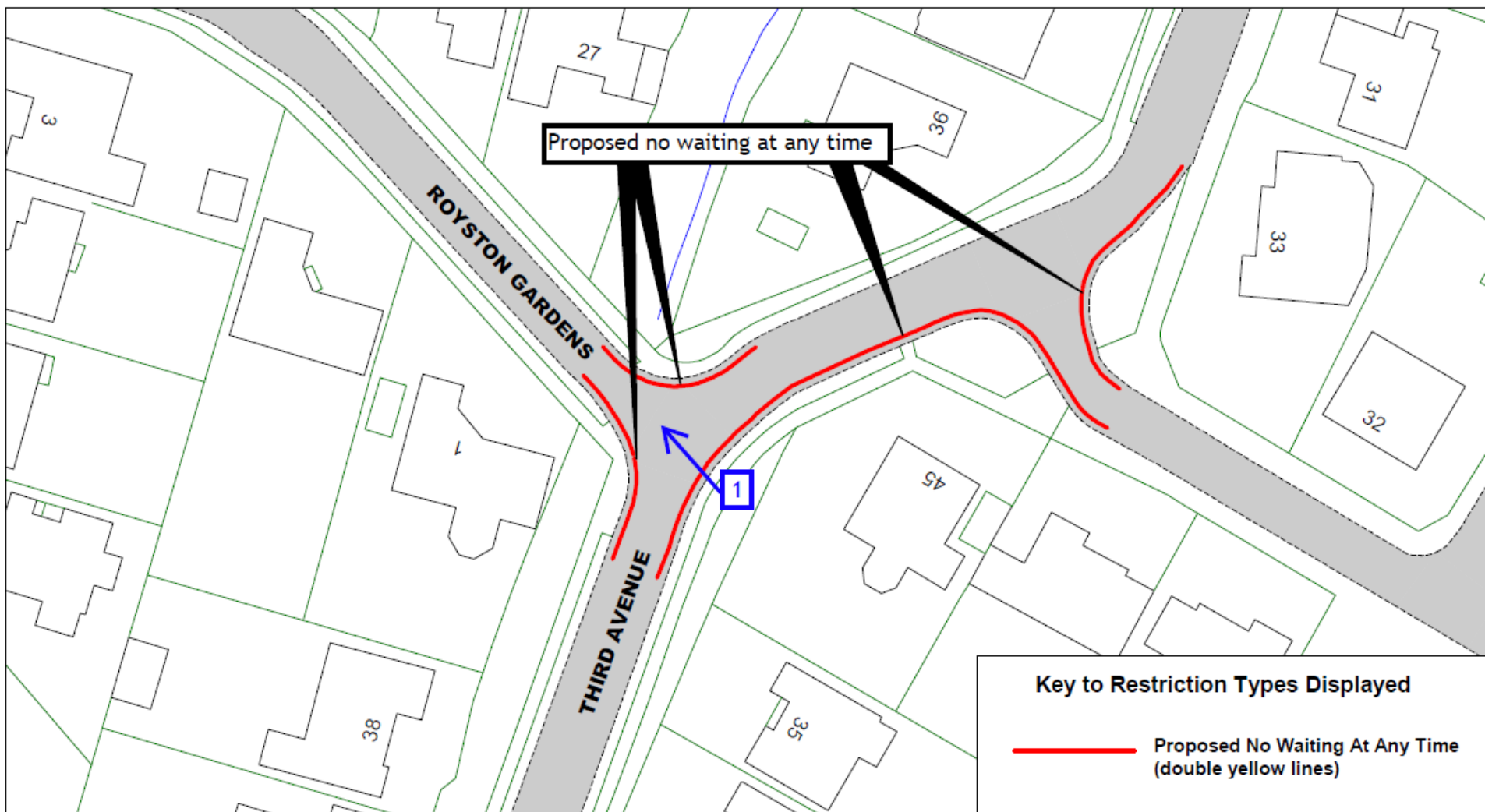




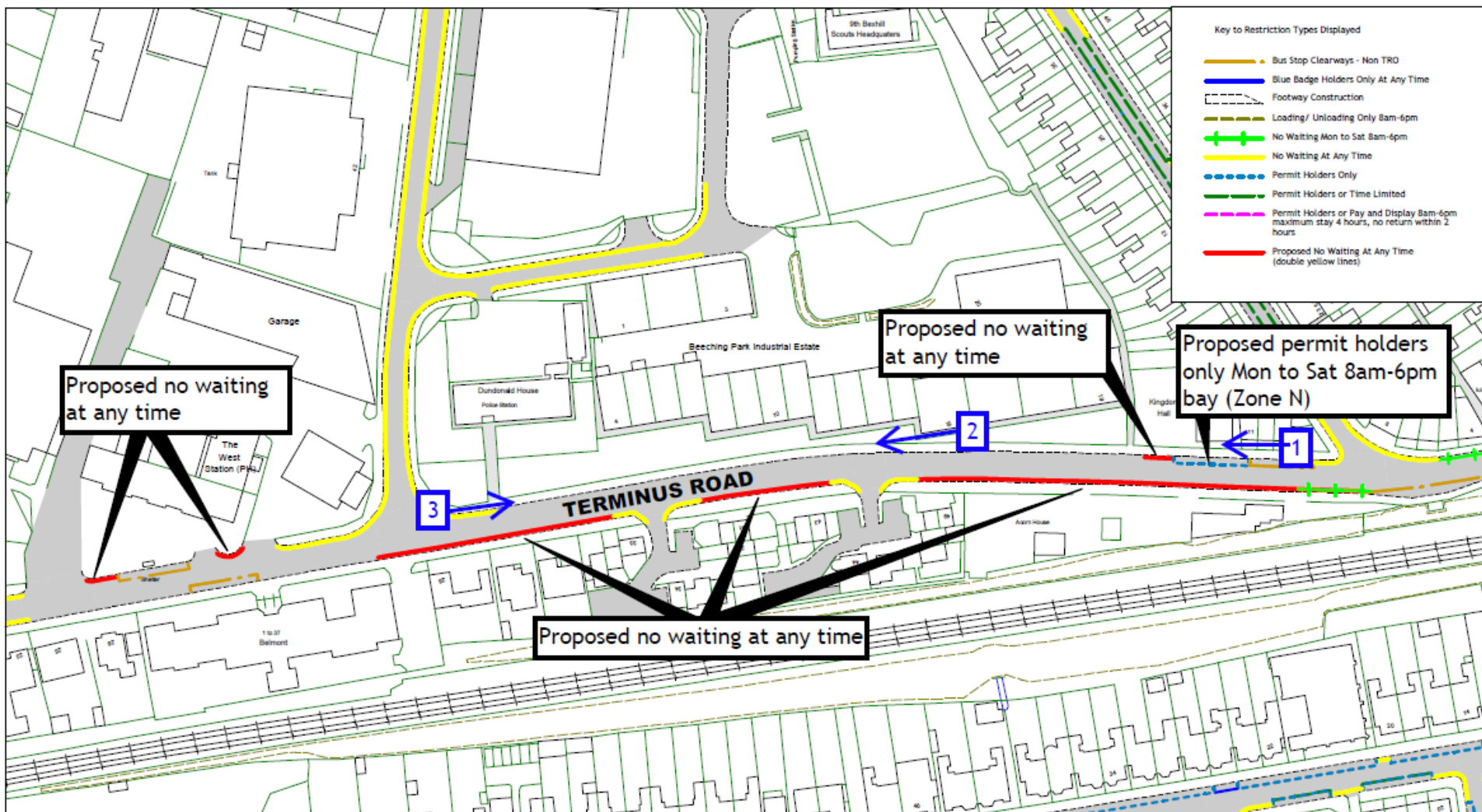








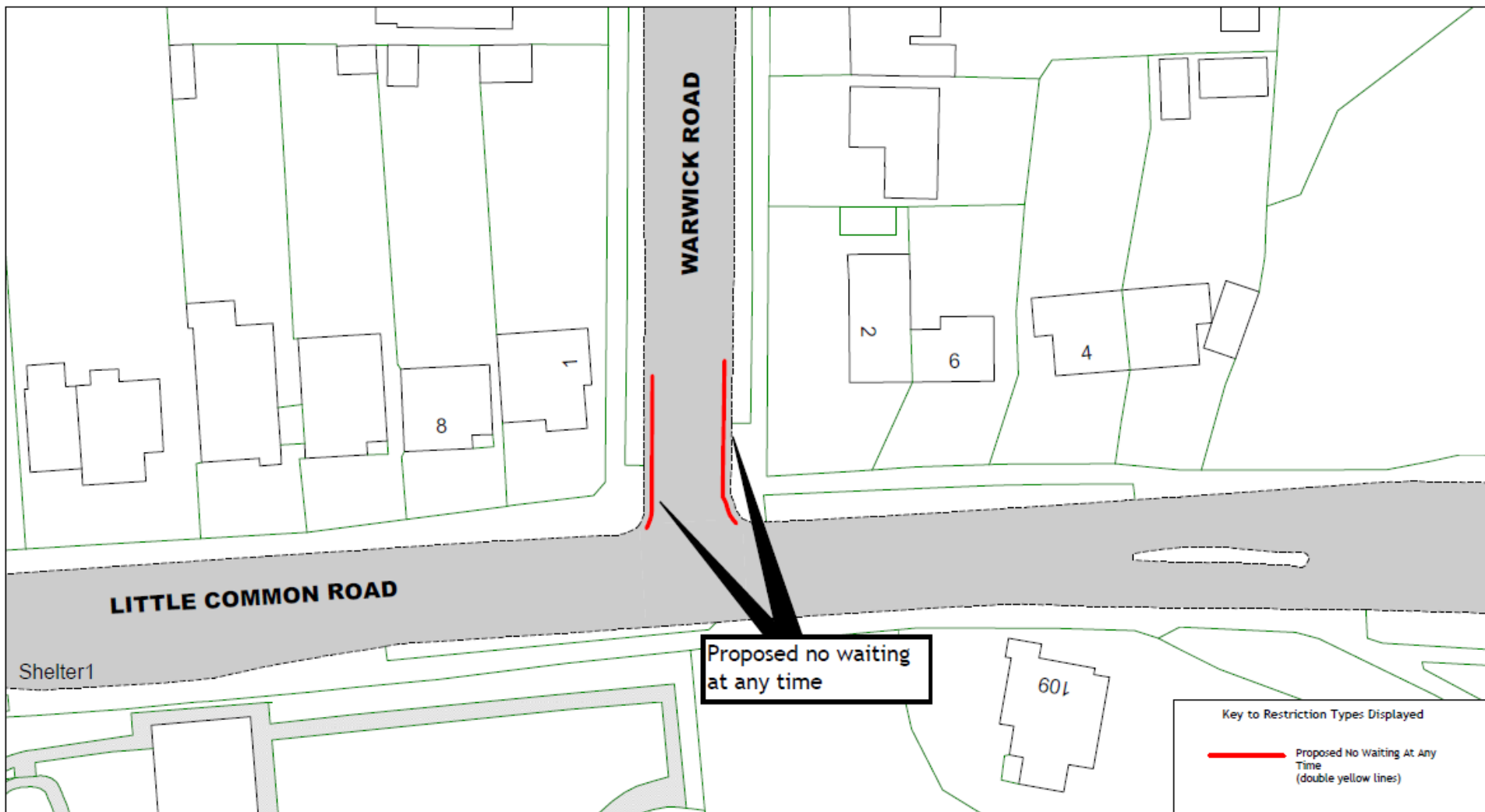


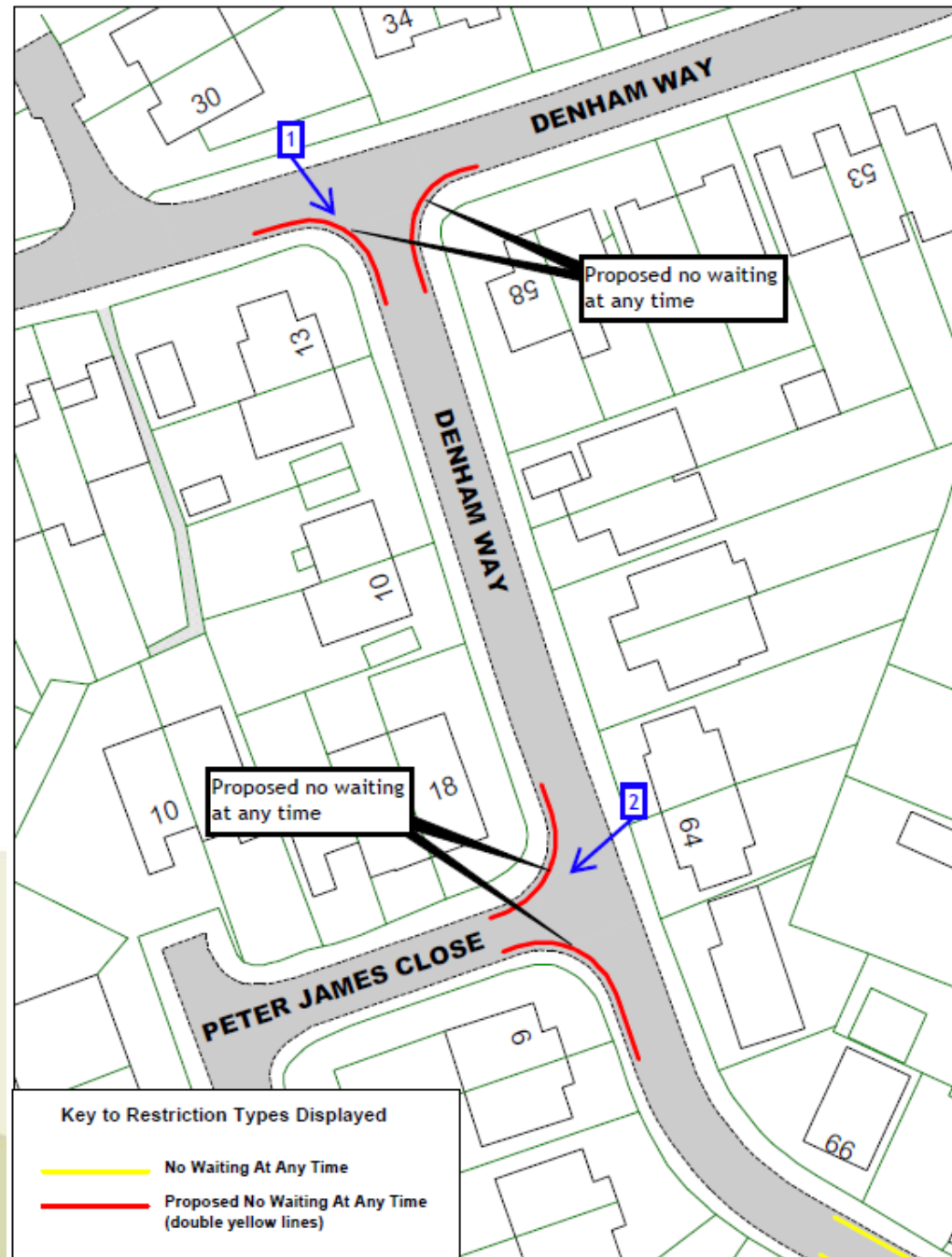






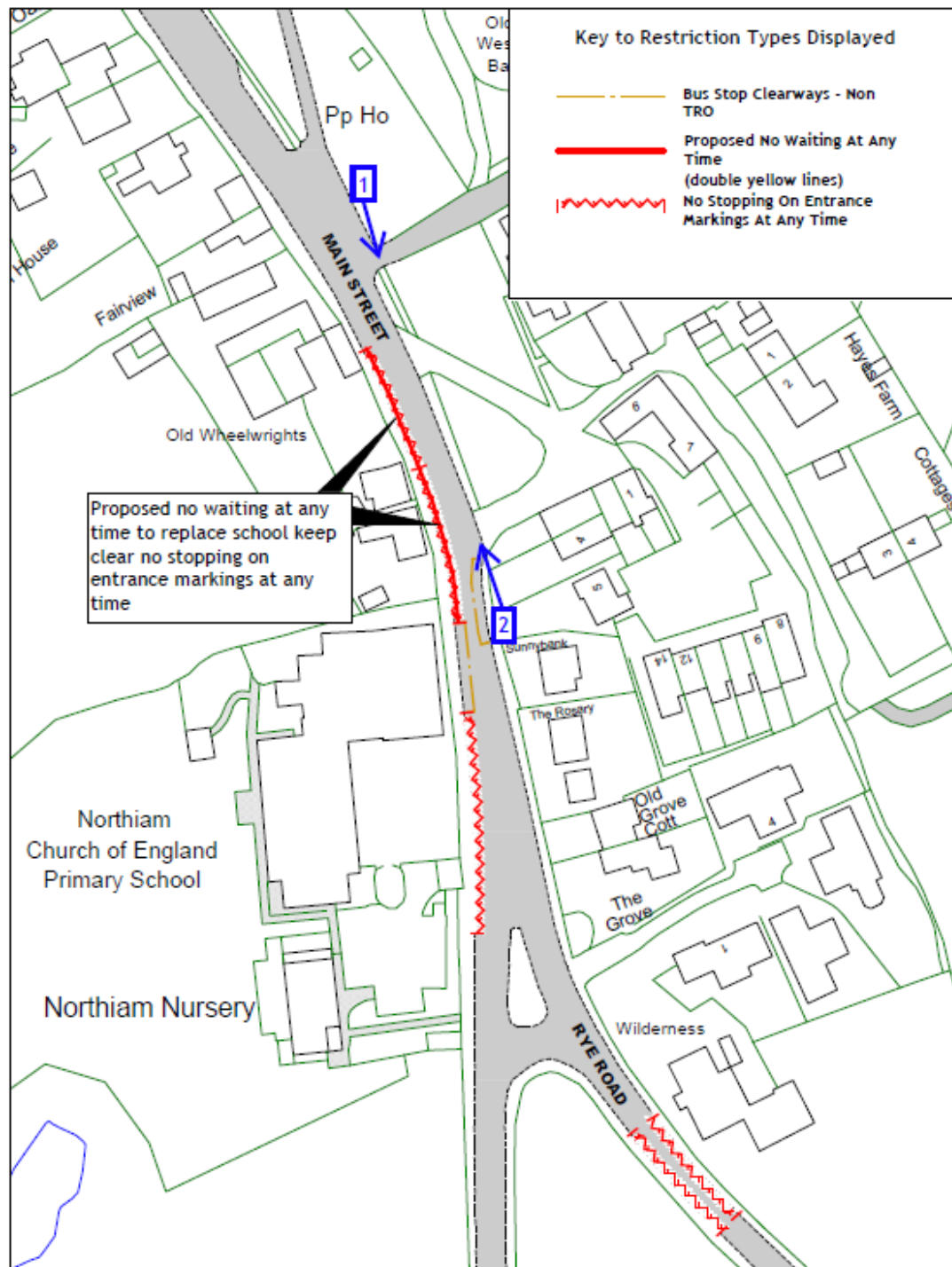






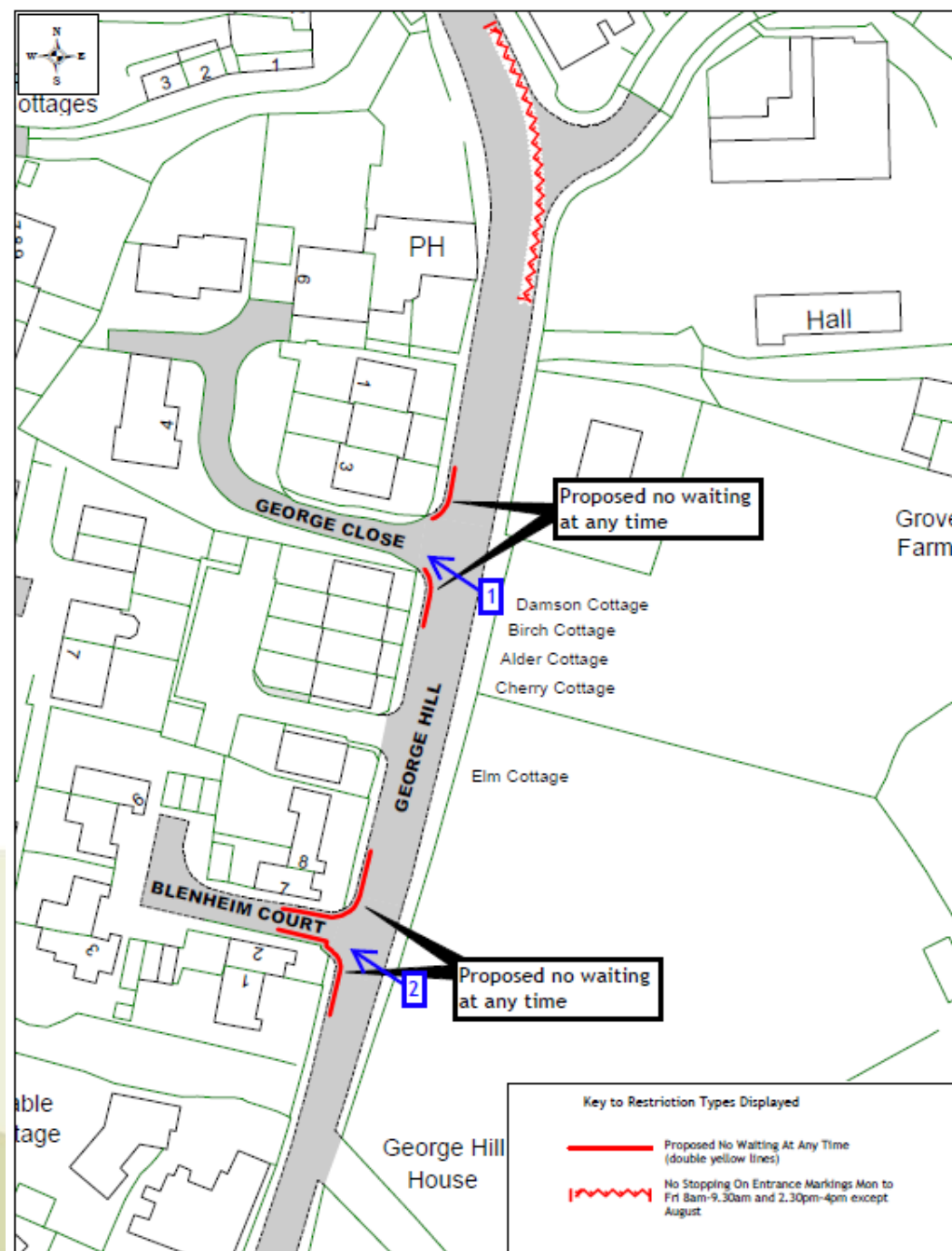






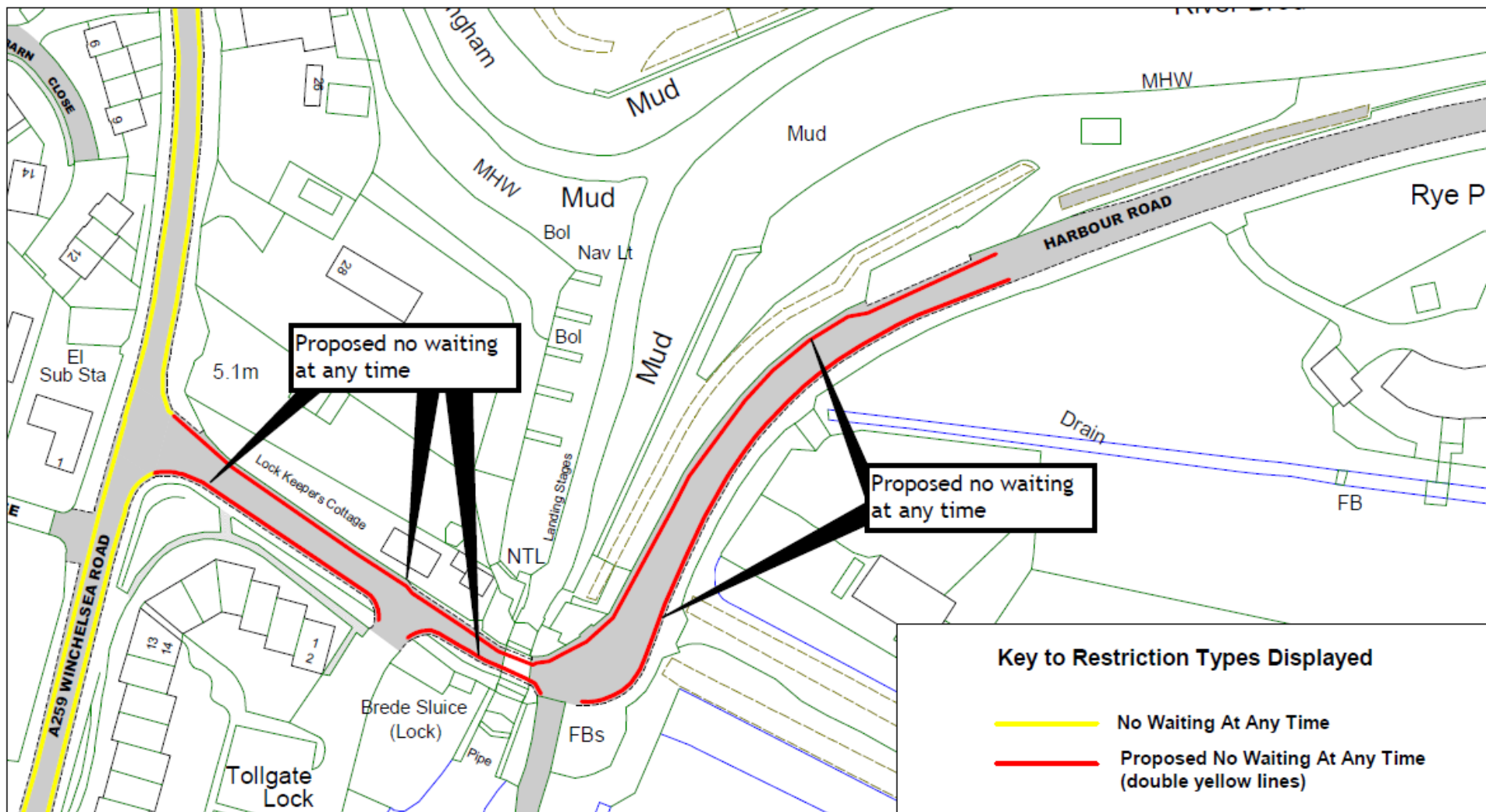


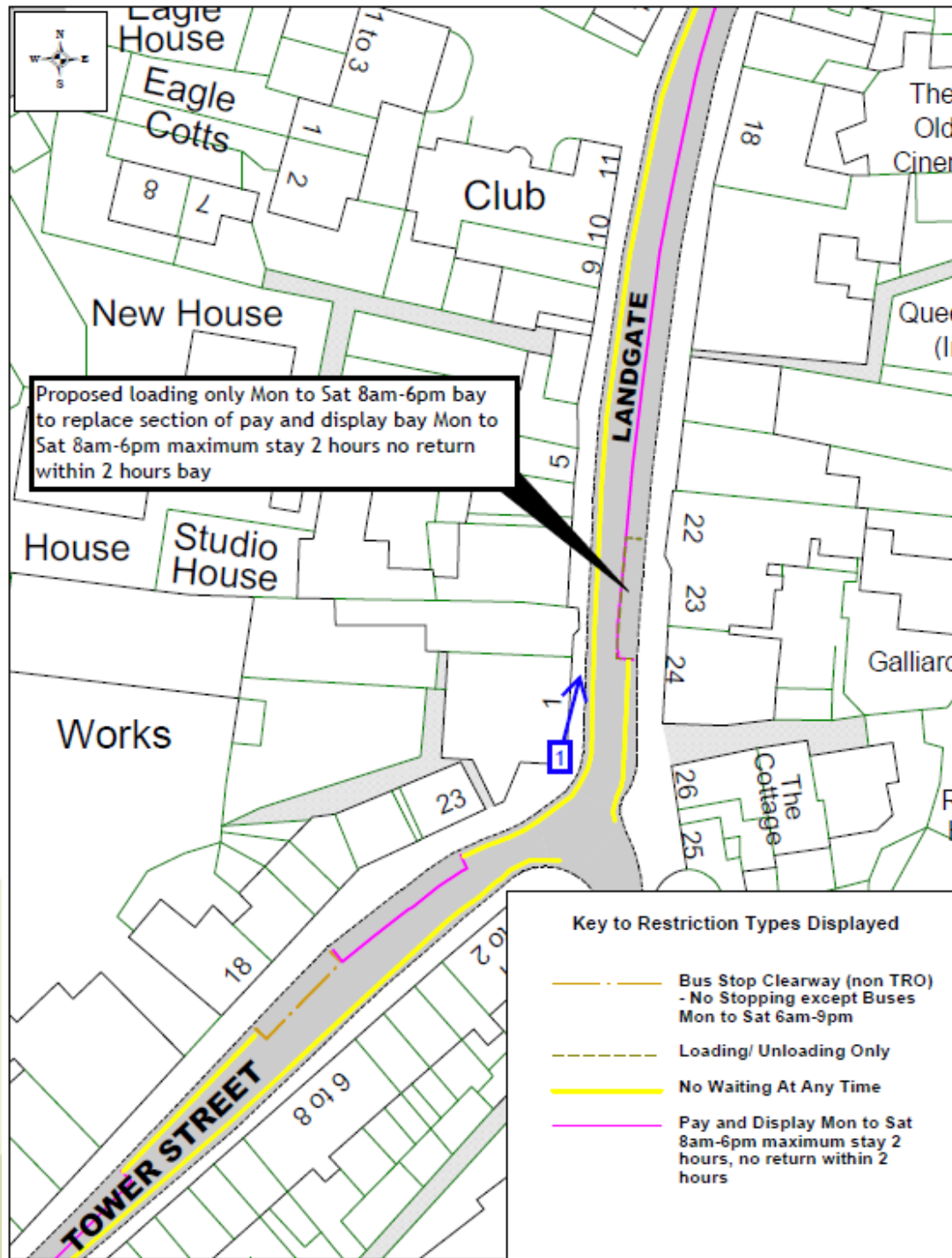




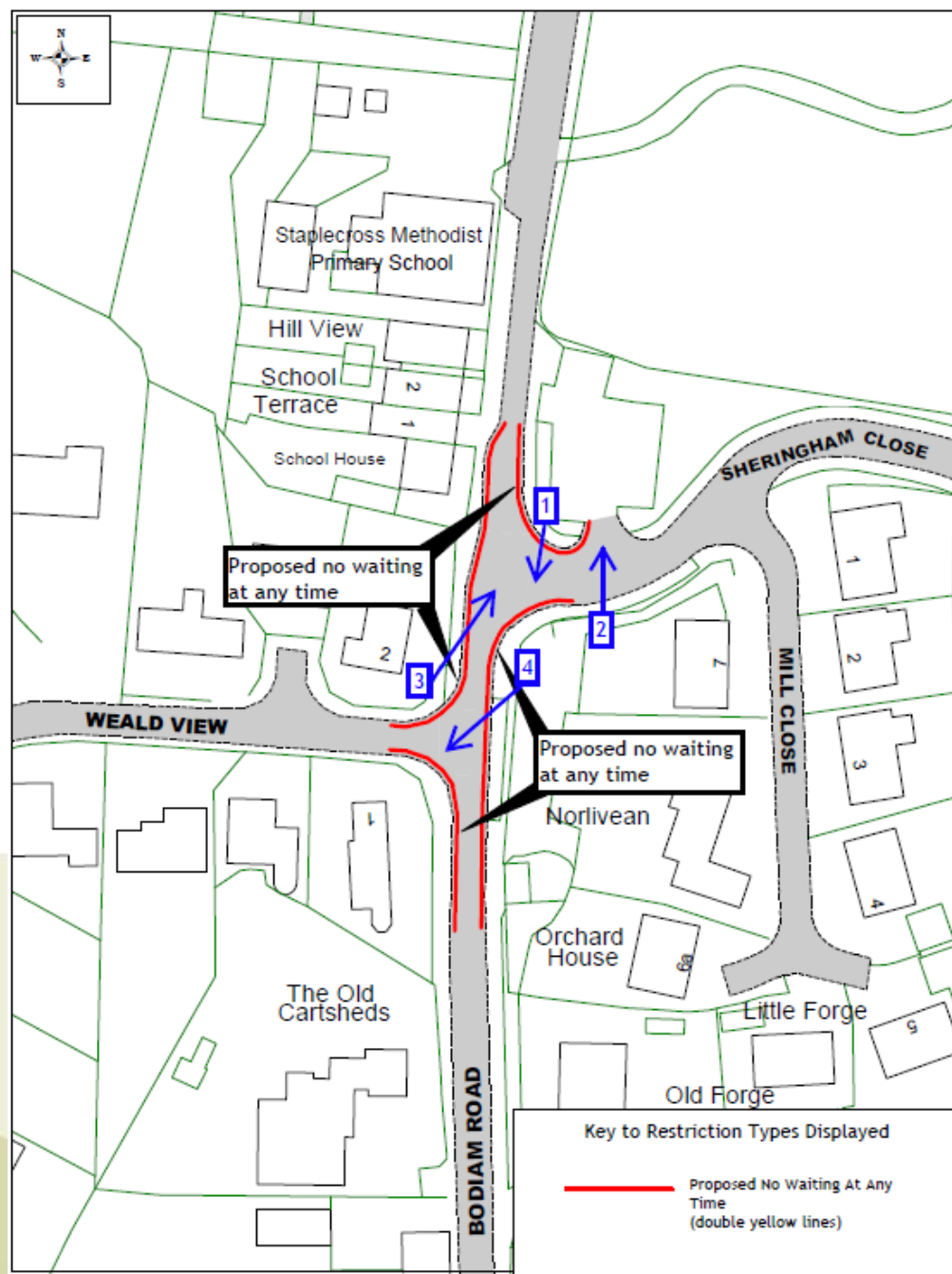












View 1 – Looking south-westwards across the junction of Sheringham Close and Bodiam Road from opposite School House

128



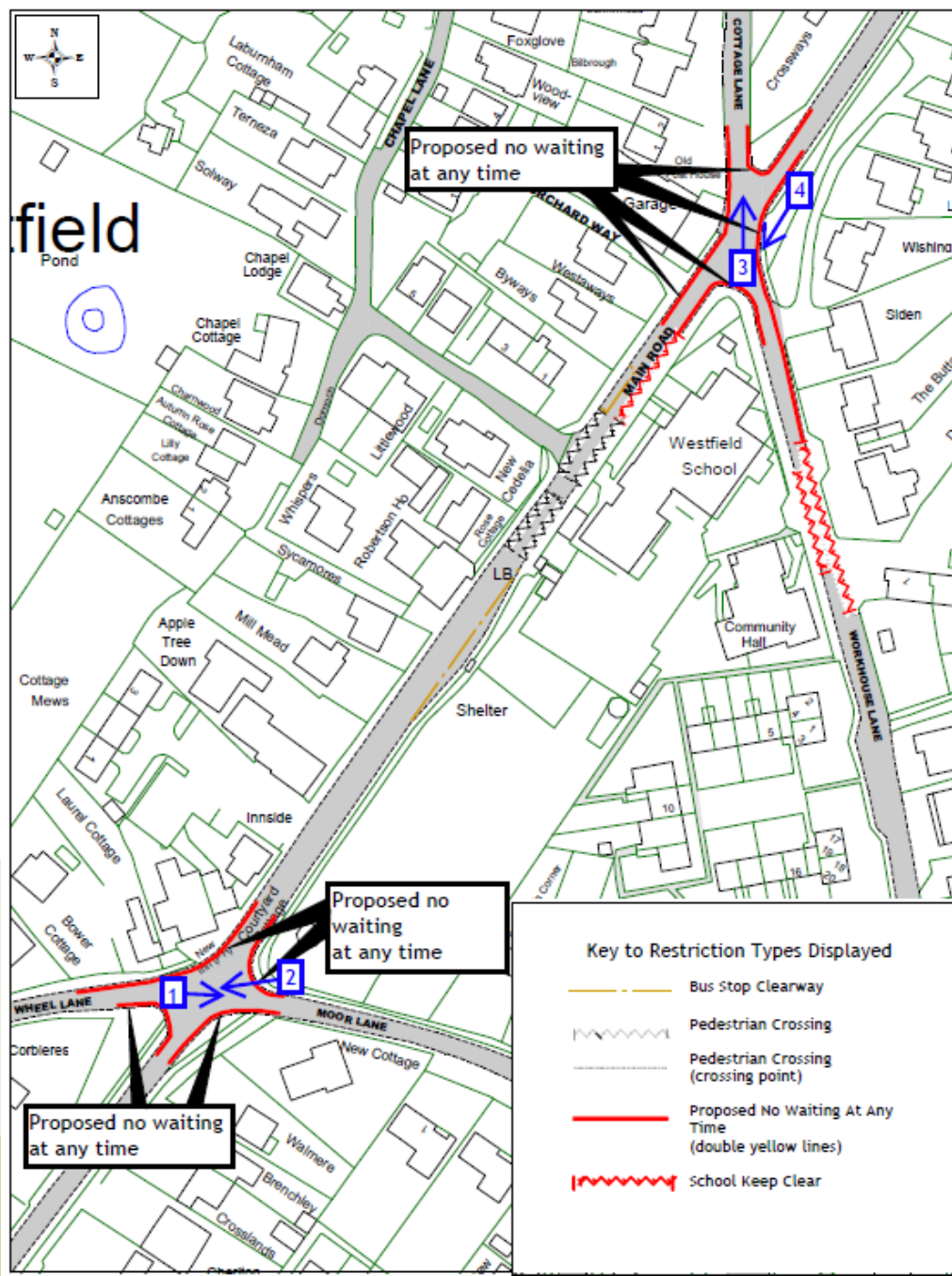






Site 32 - Moor Lane, Main Road, Wheel Lane, Cottage Lane and Workhouse Lane

132



View 1 – Looking eastwards across the junction between Main Road and Moor Lane from the junction between Main Road and Wheel Lane

133



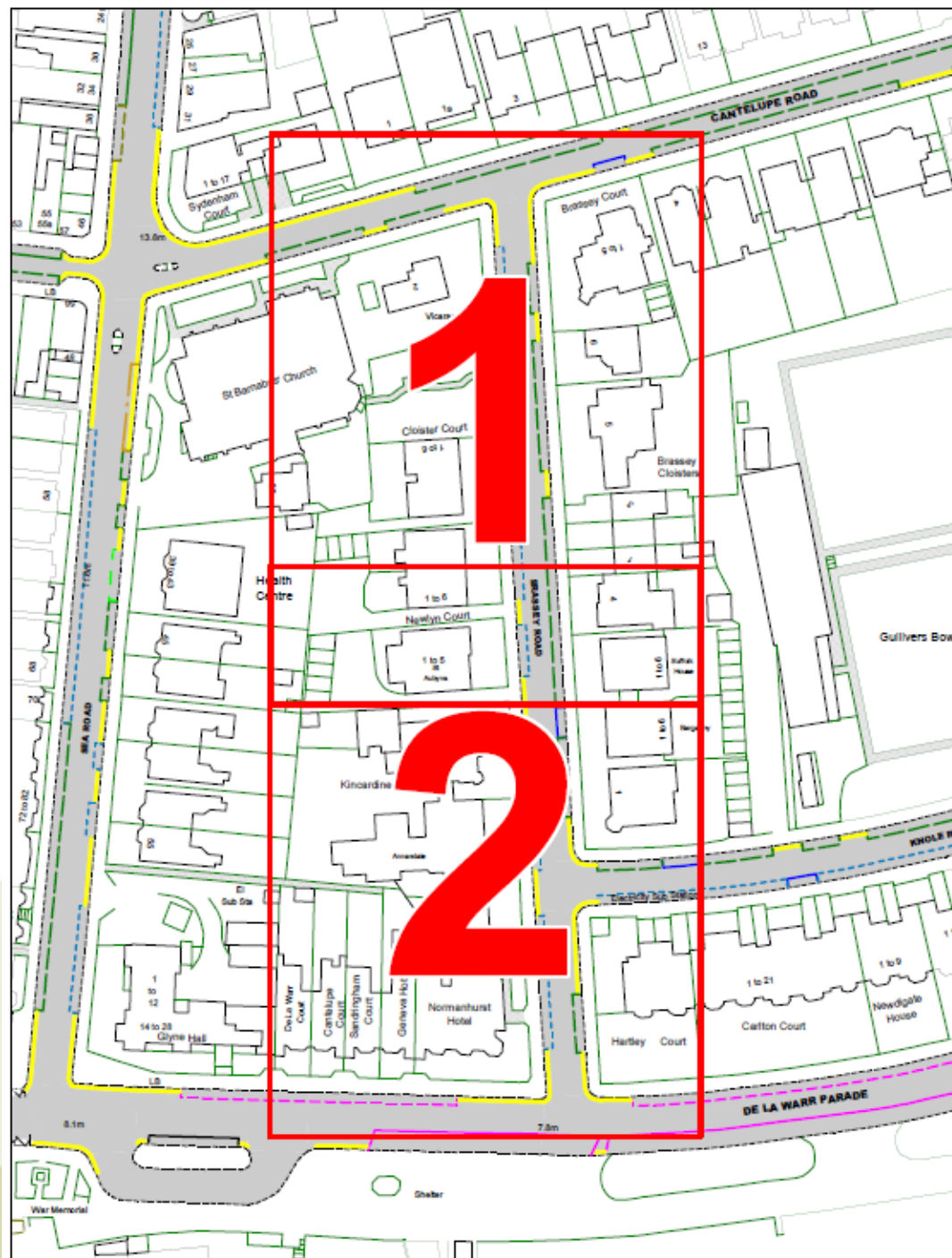
View 2 – Looking south-westwards across the junction between Main Road and Wheel Lane from the junction between Main Road and Moor Lane

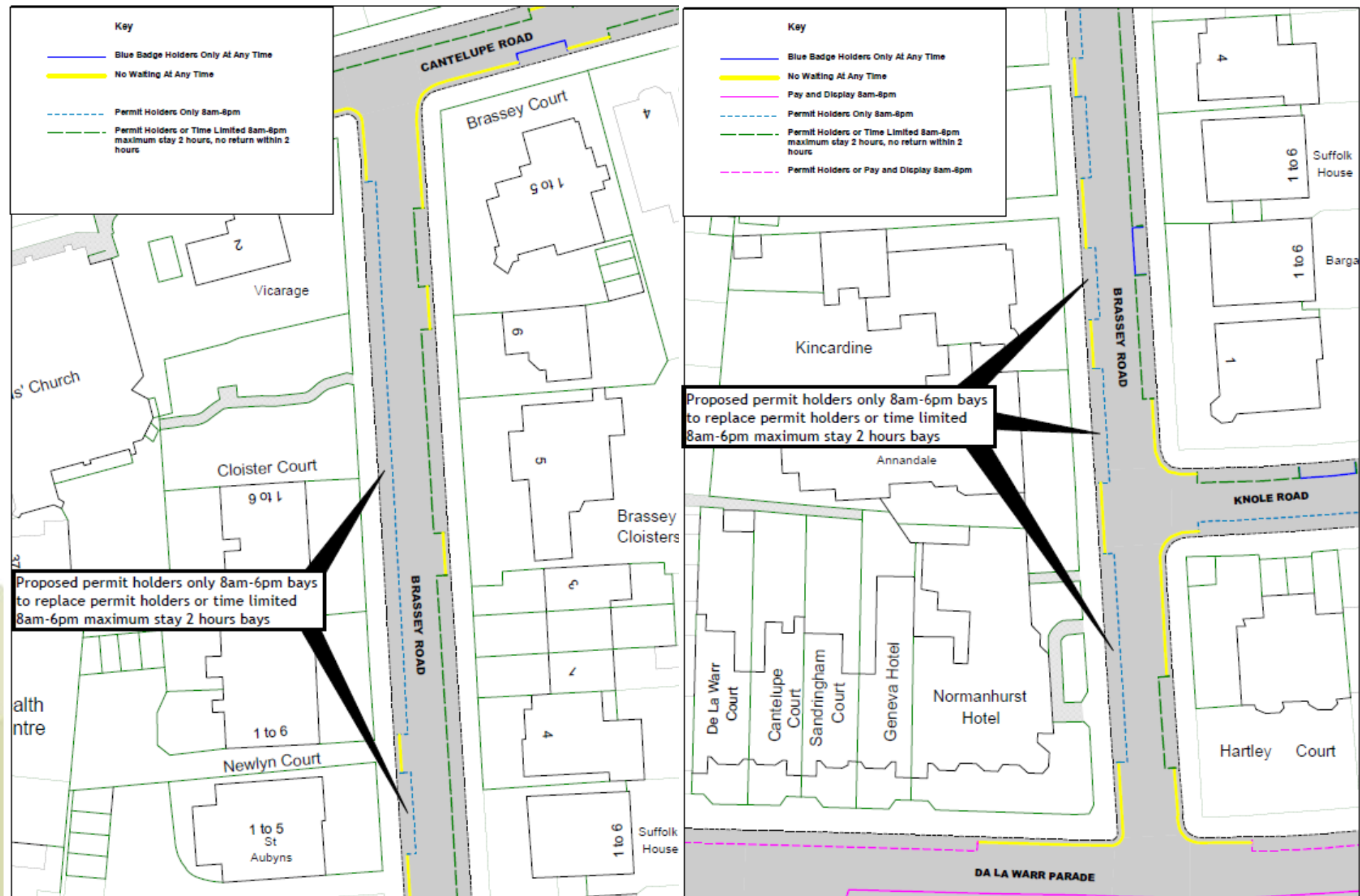
134

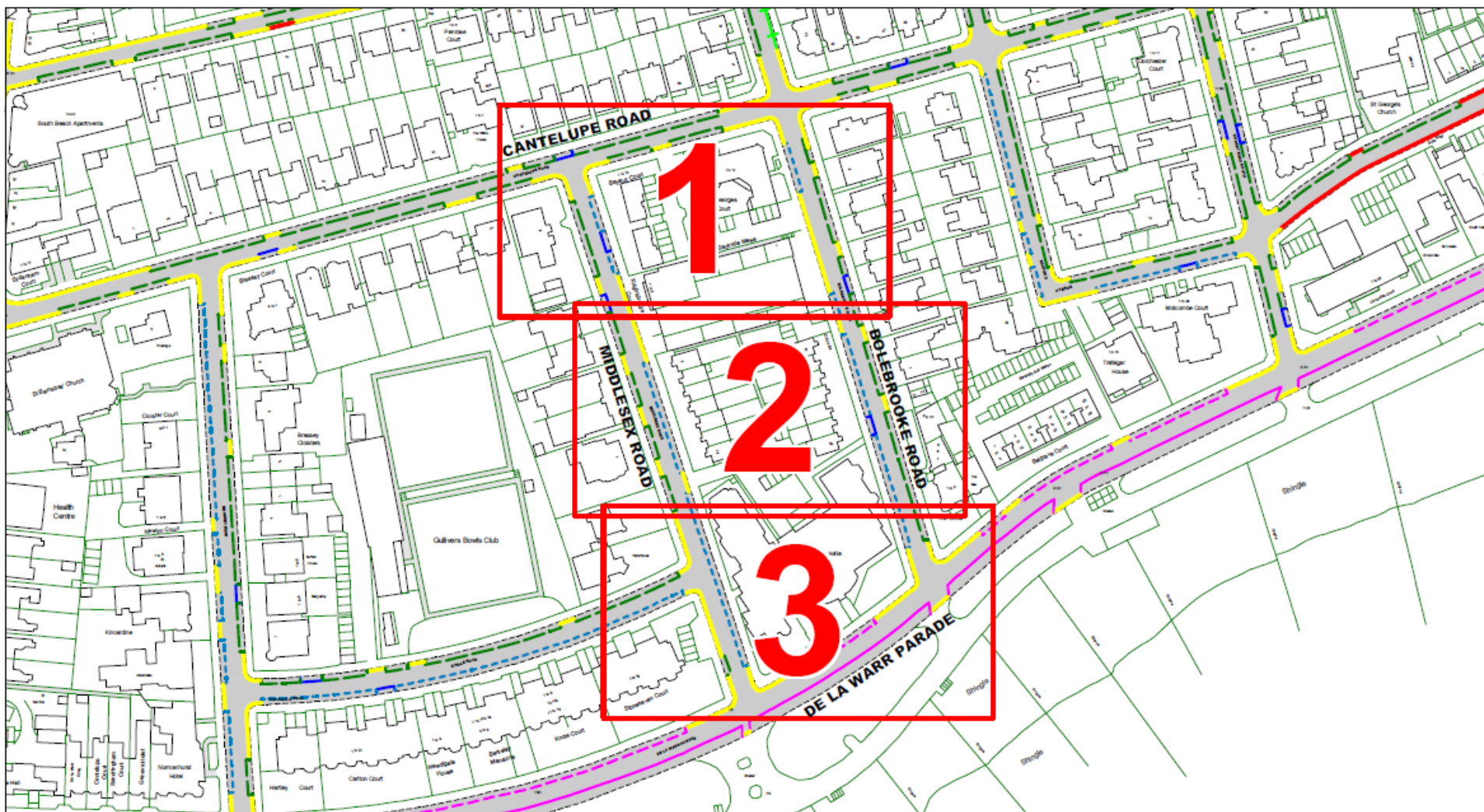


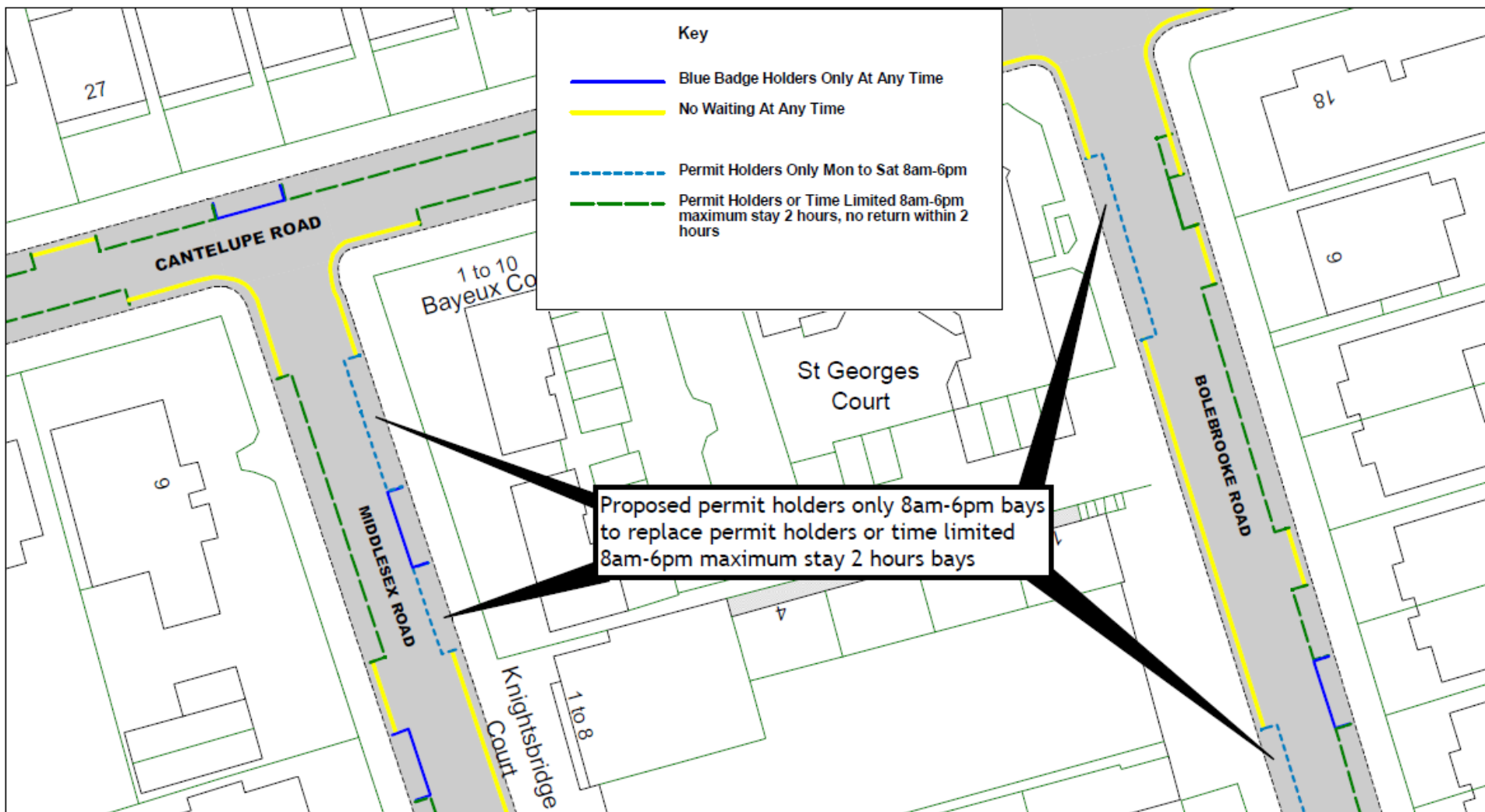


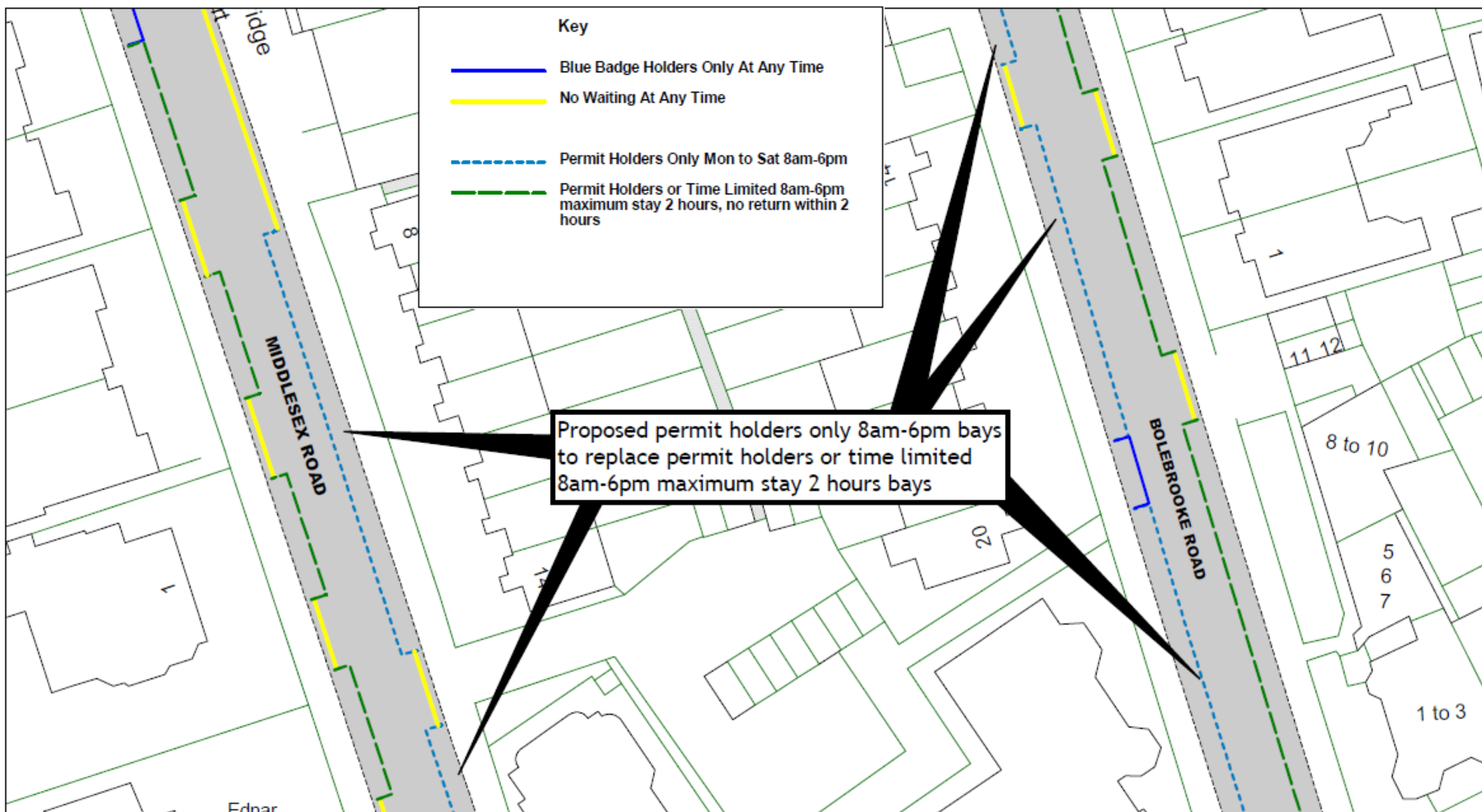


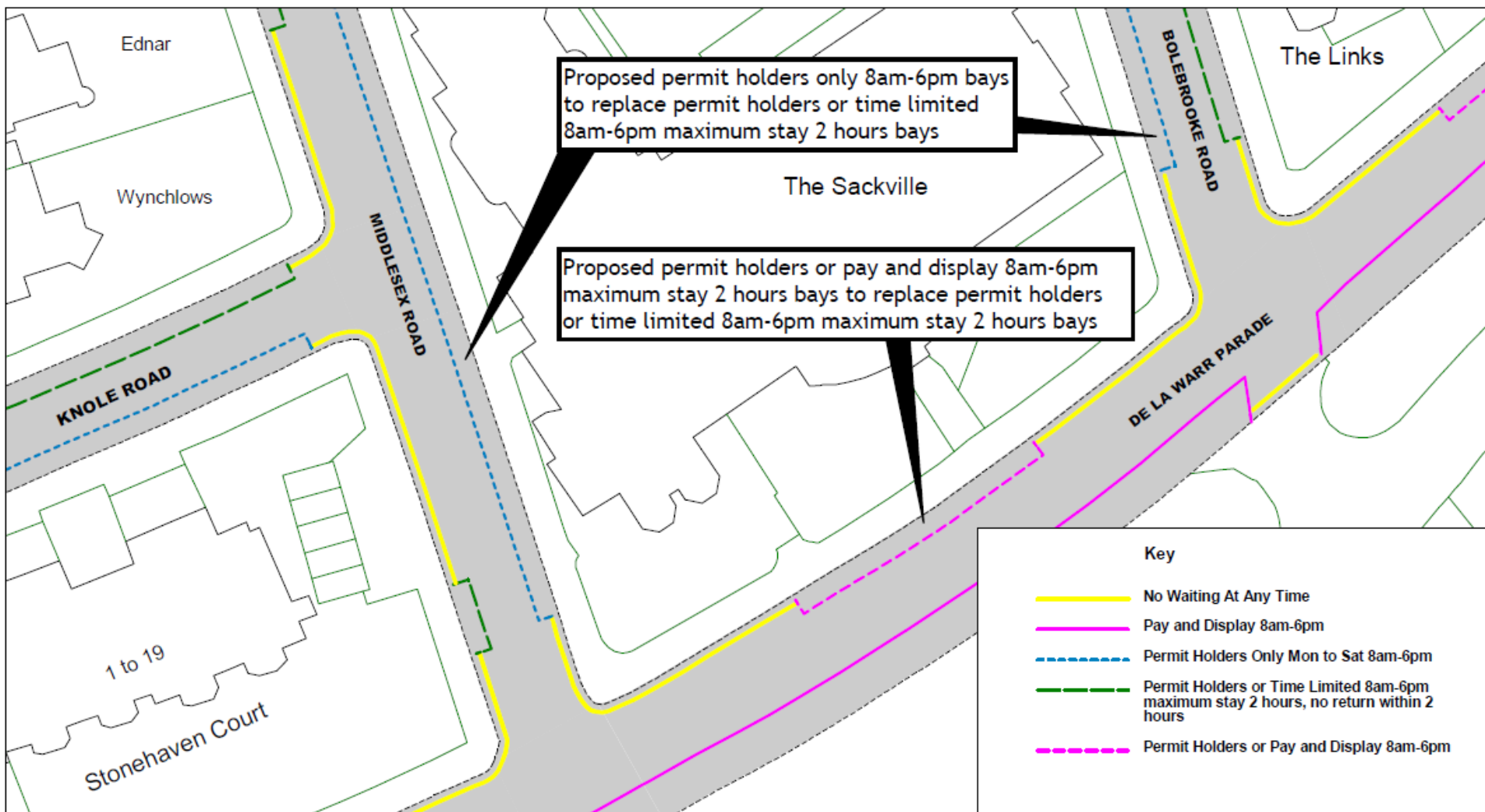


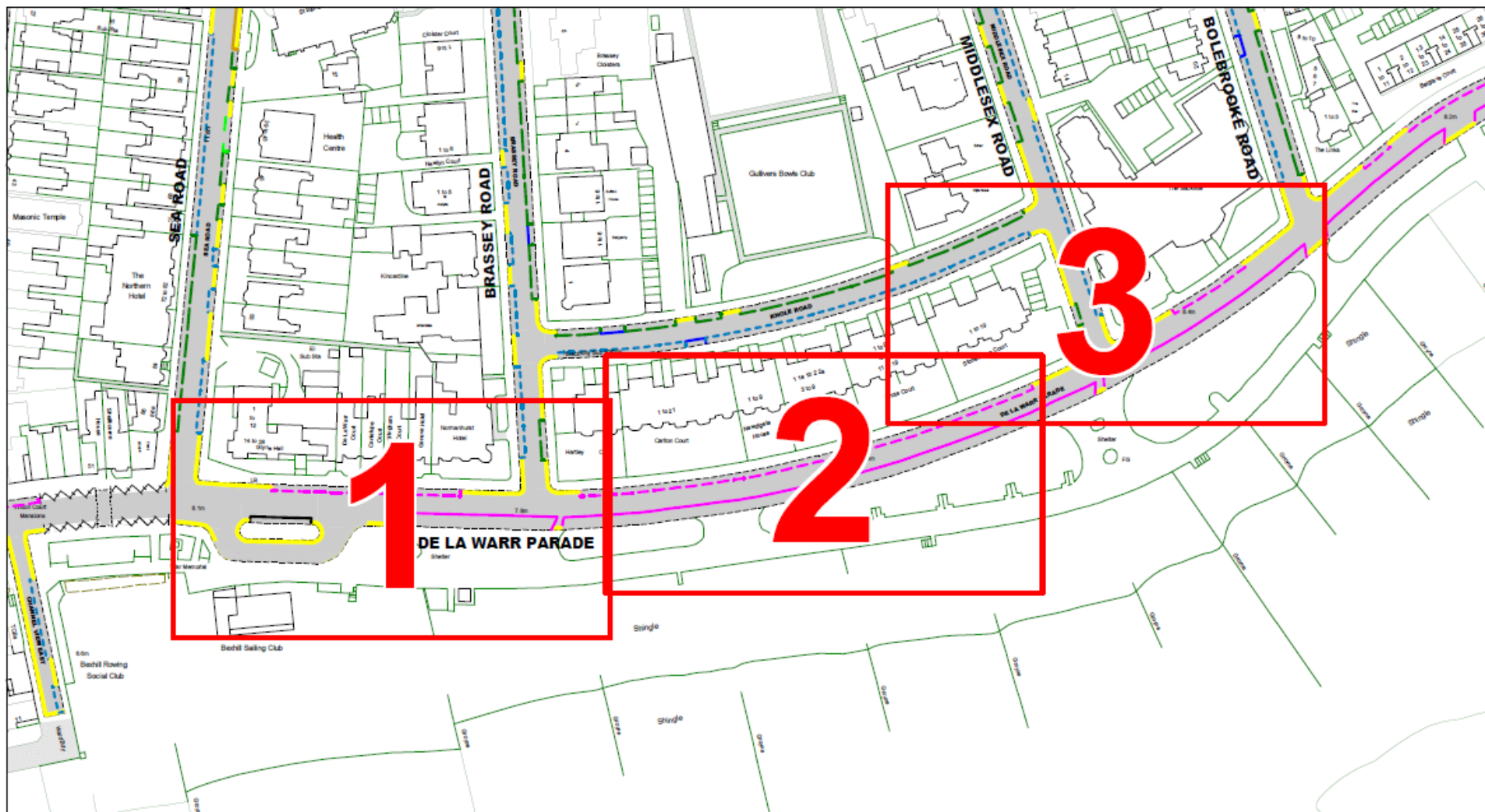


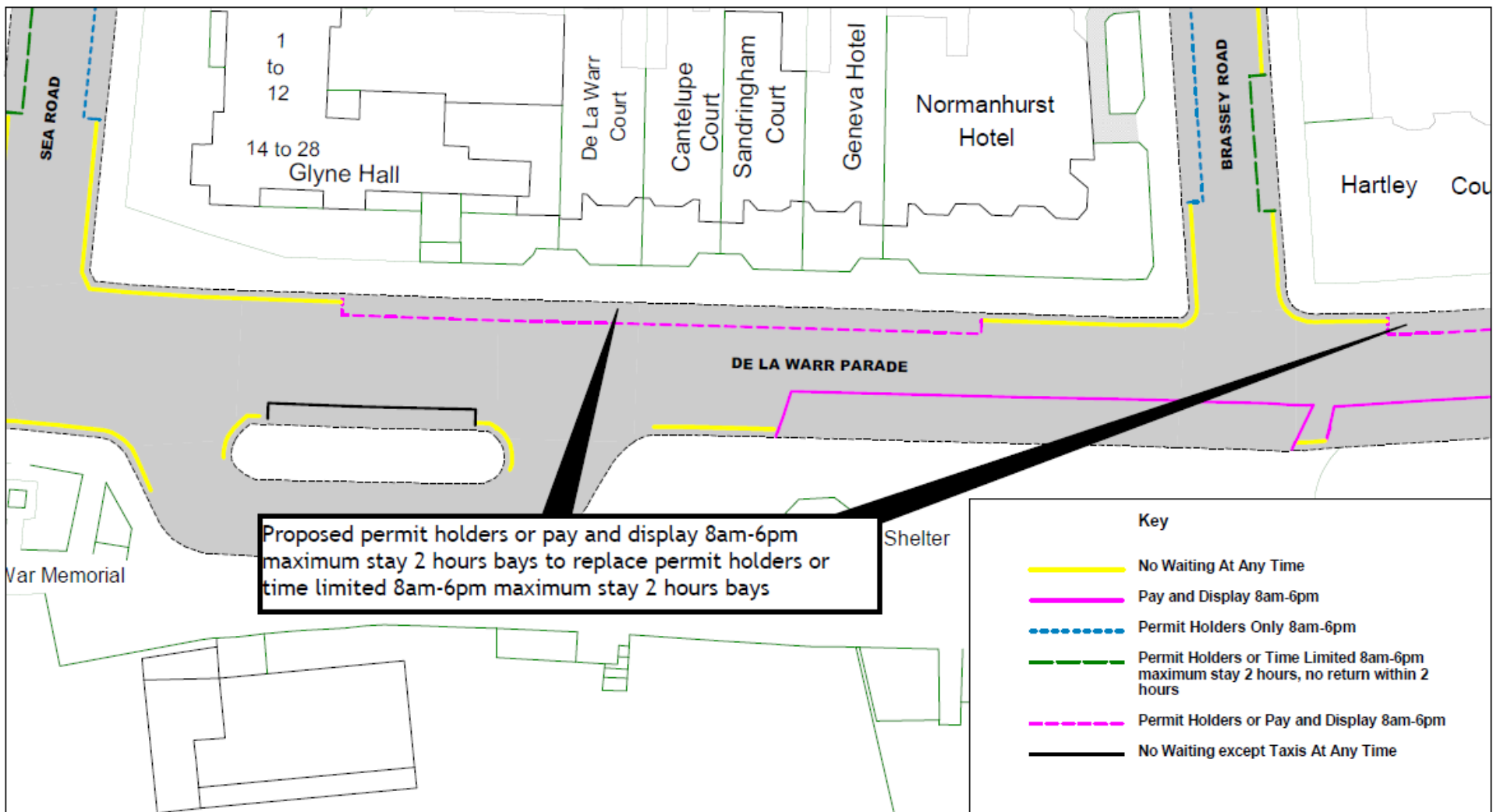


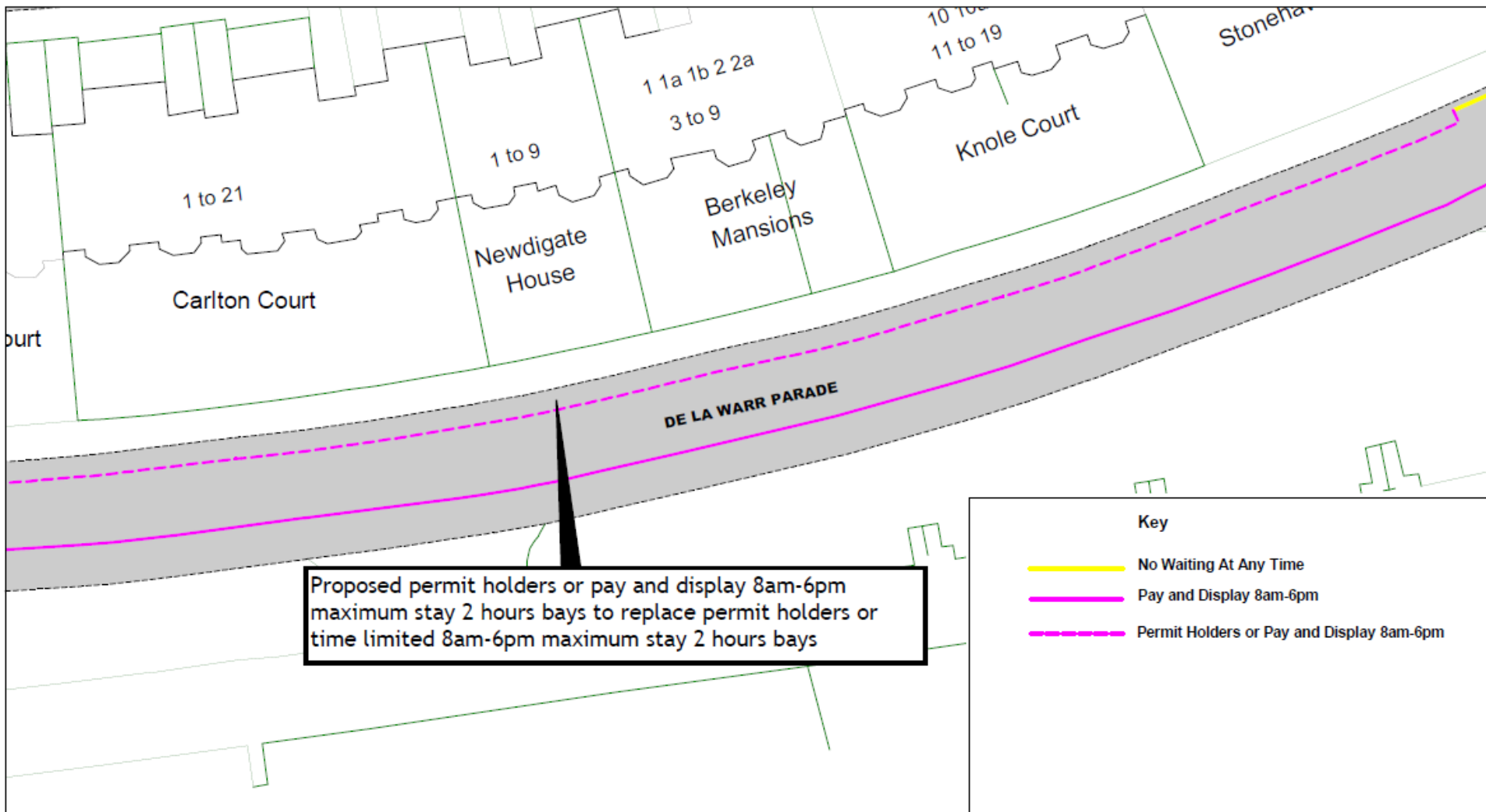


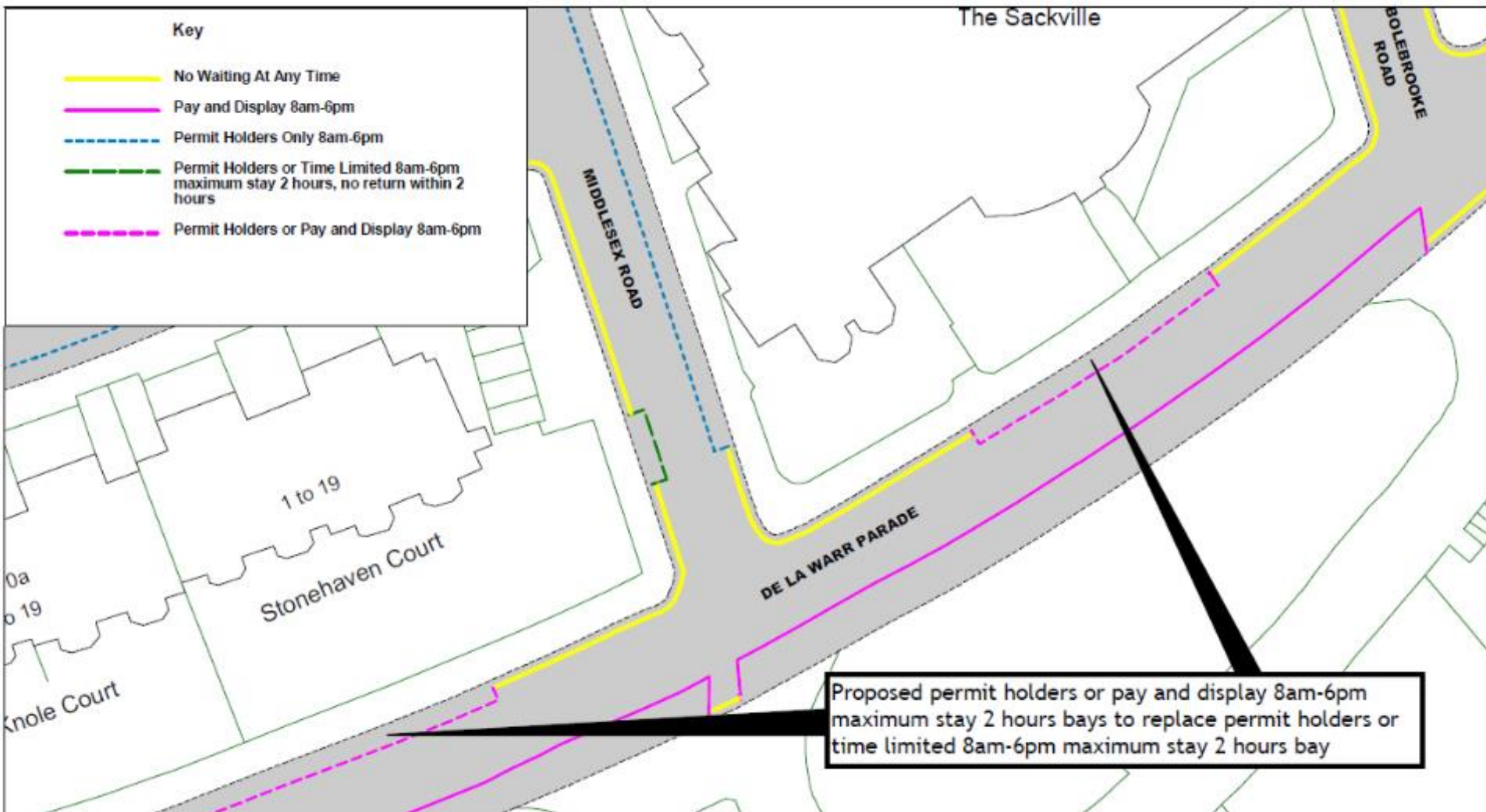


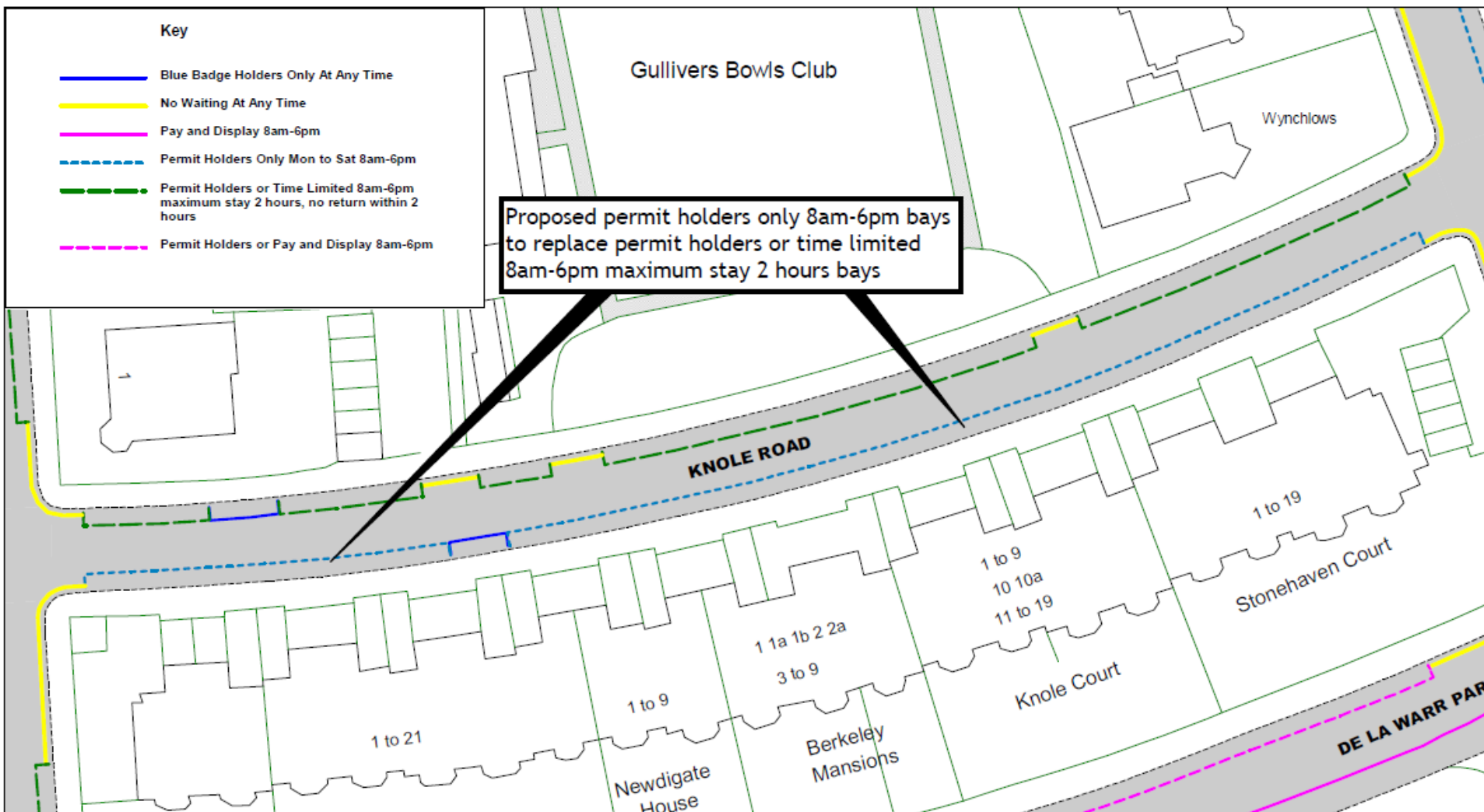


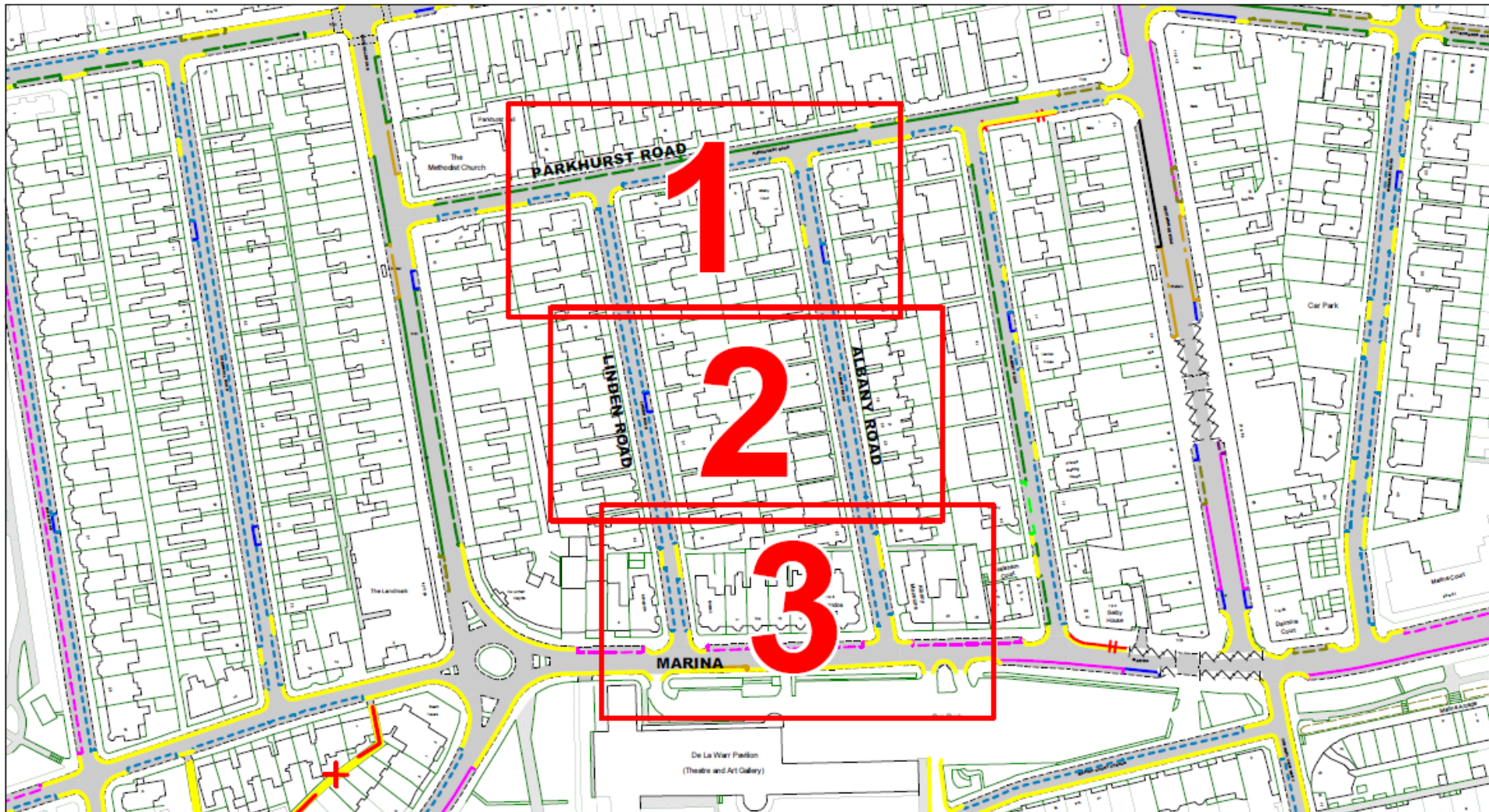


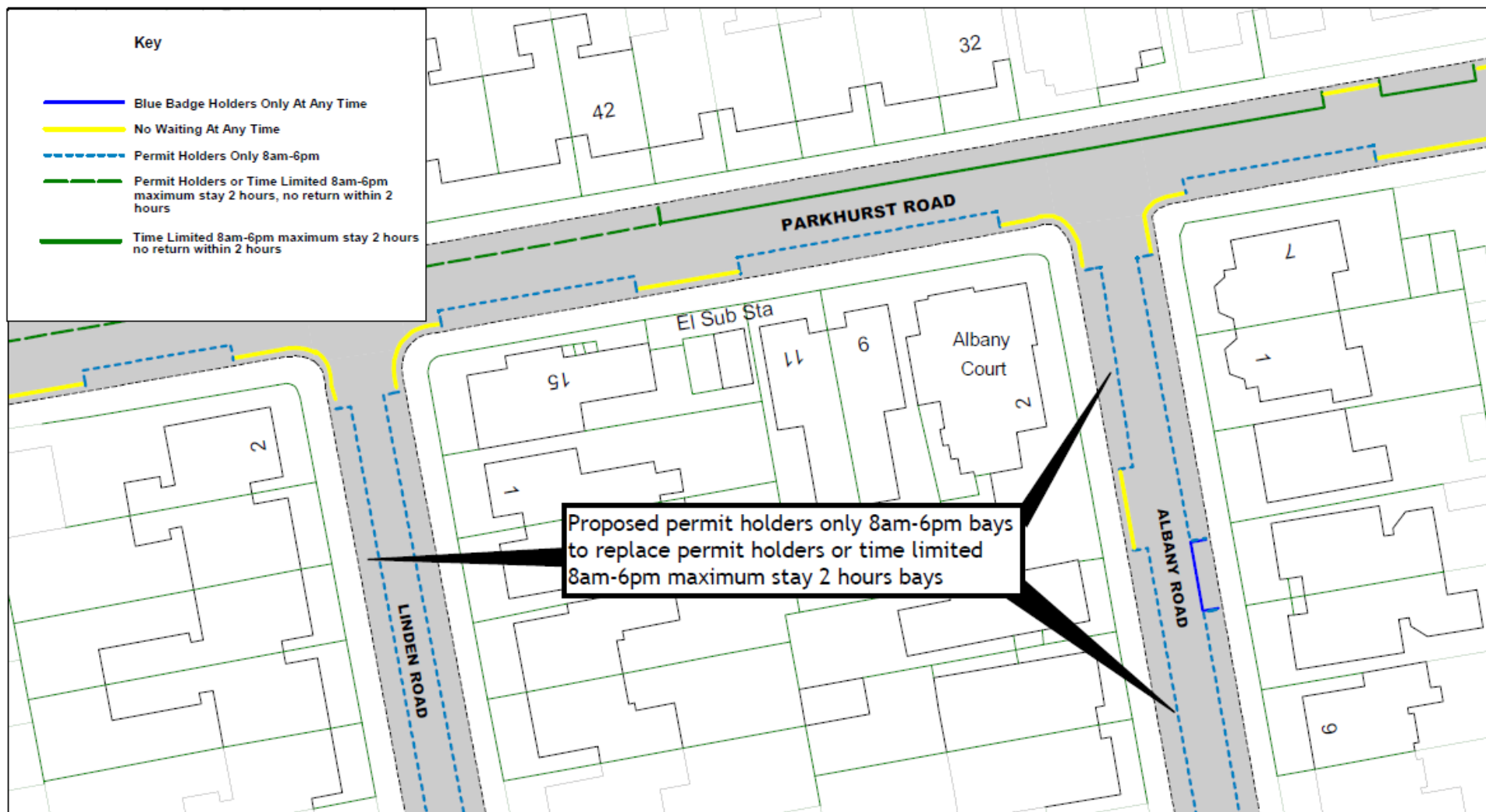


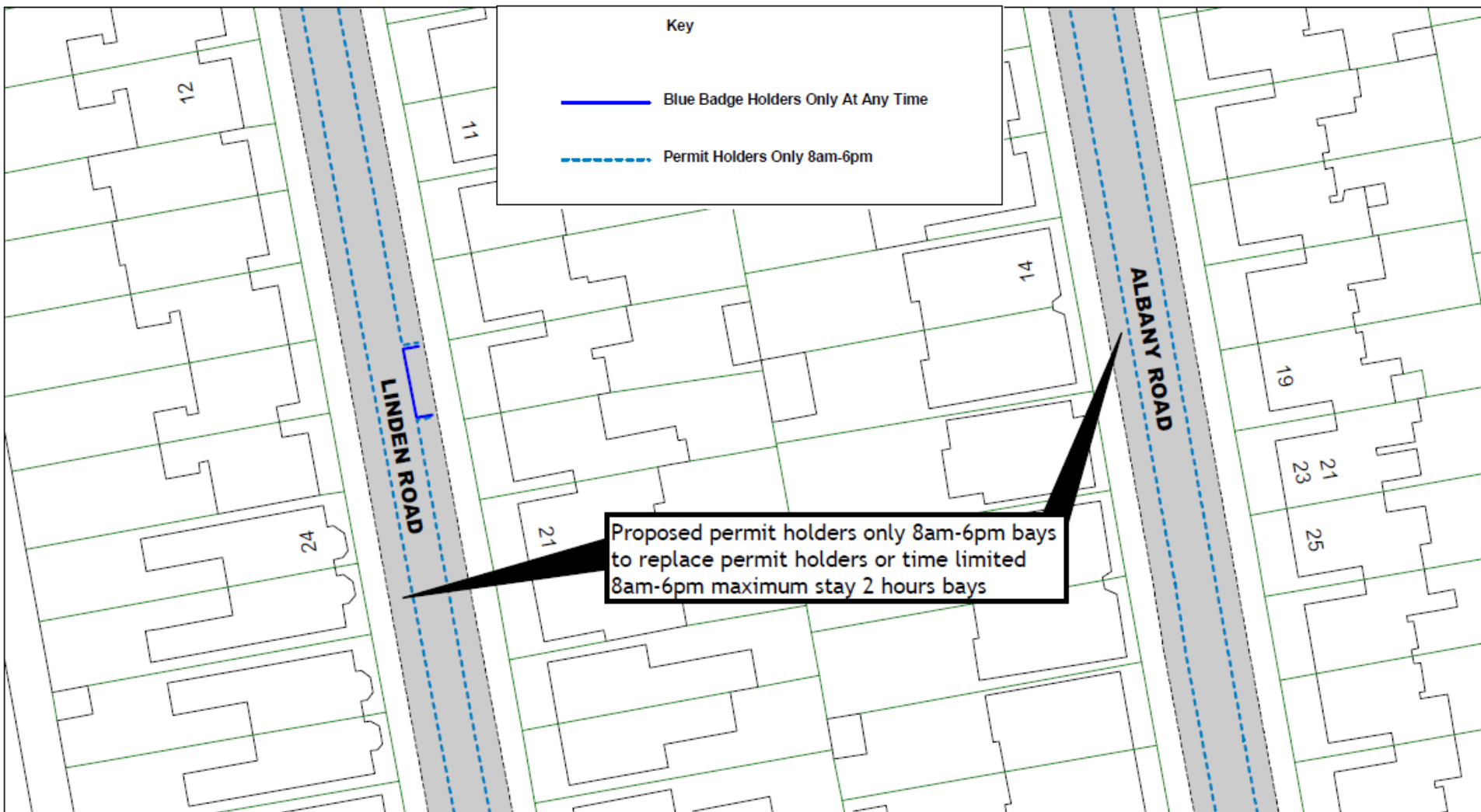


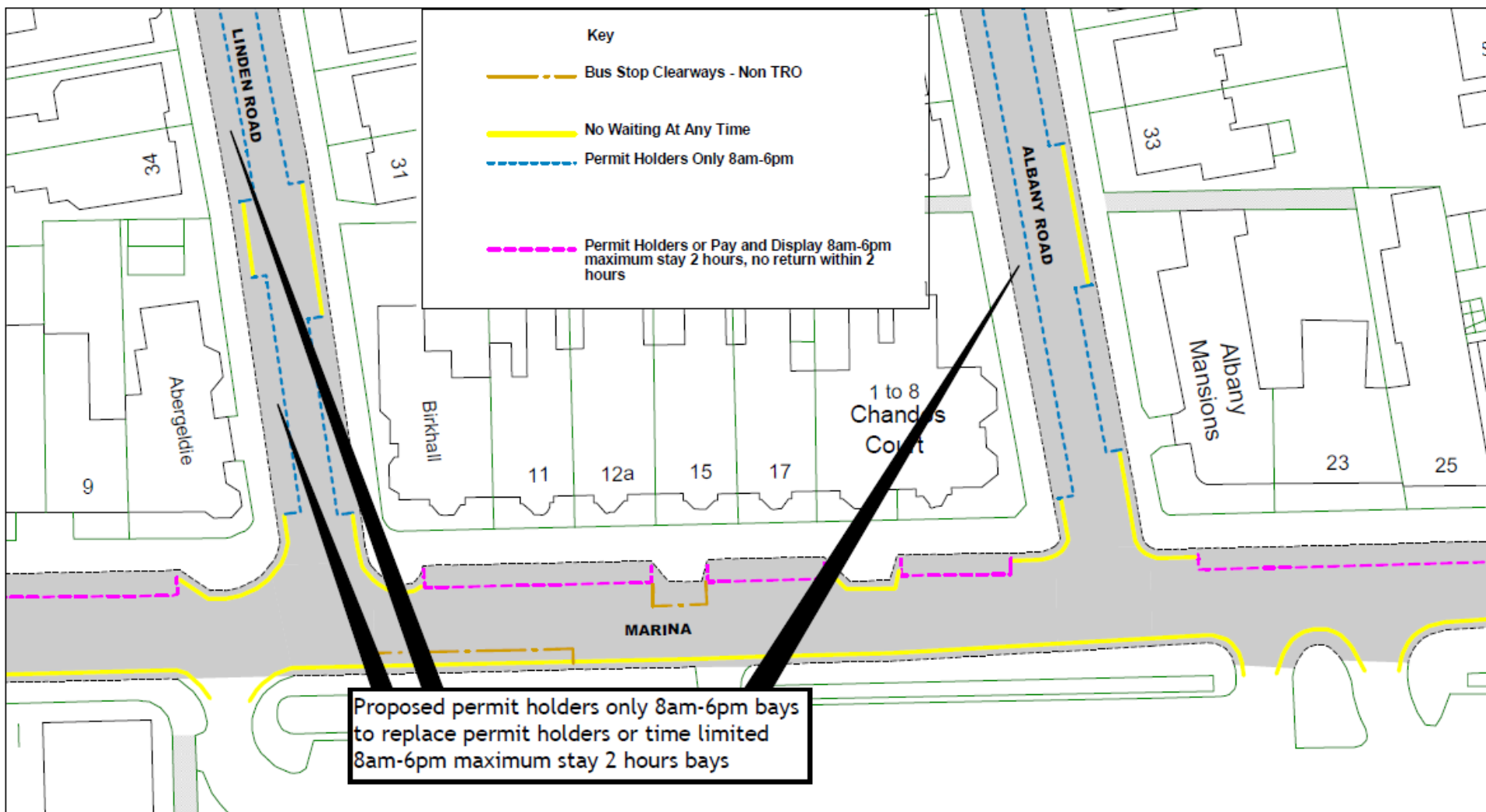


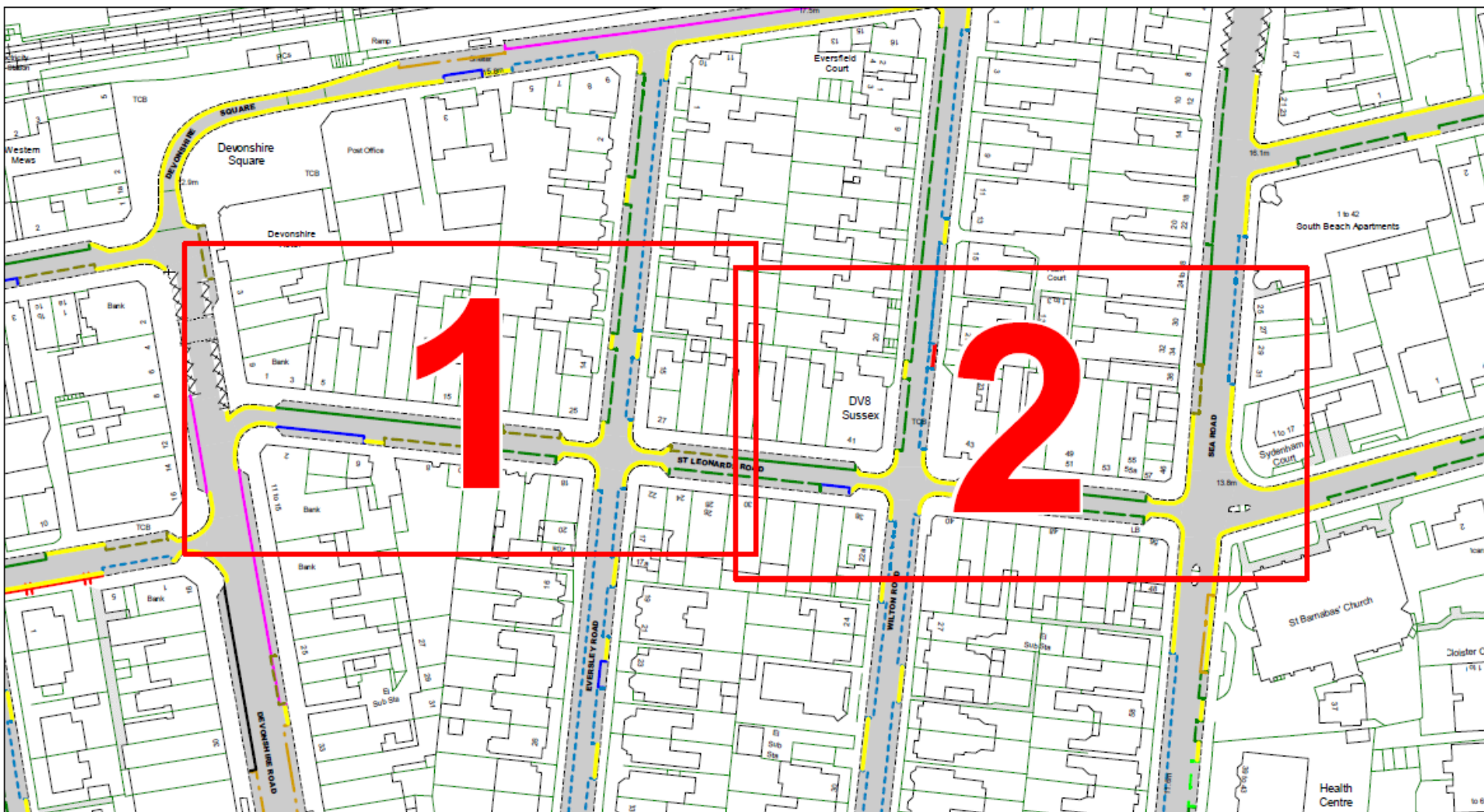


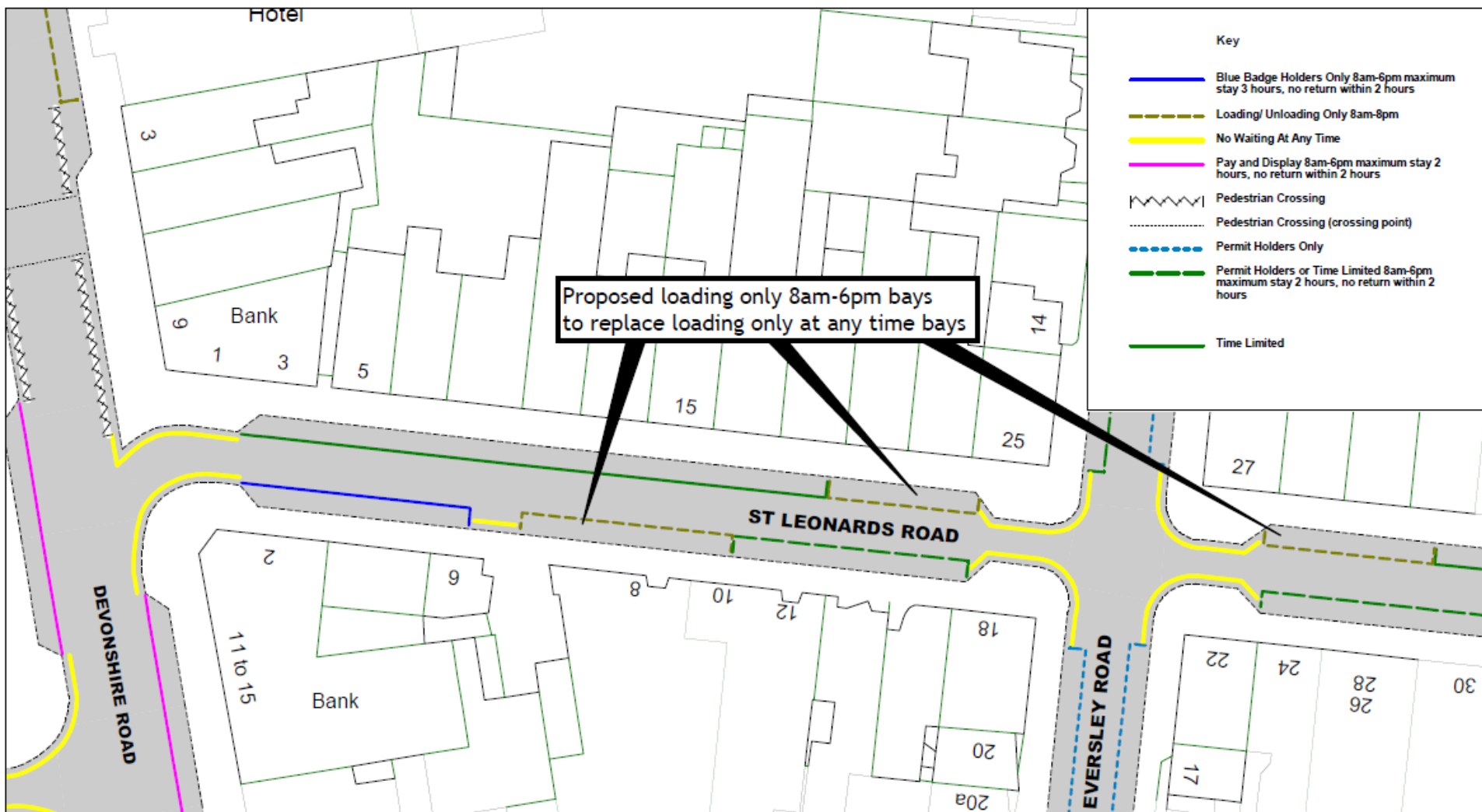


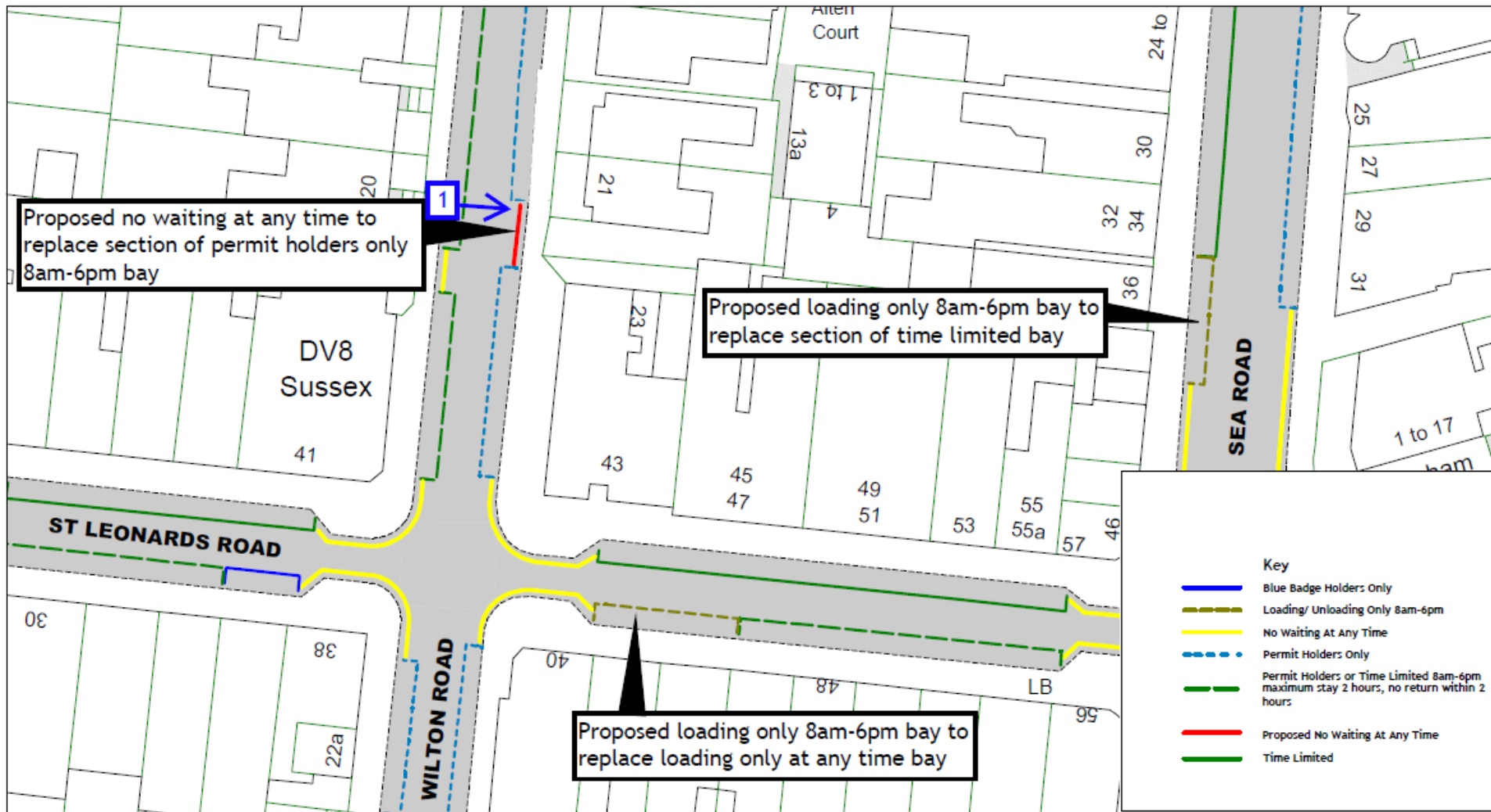


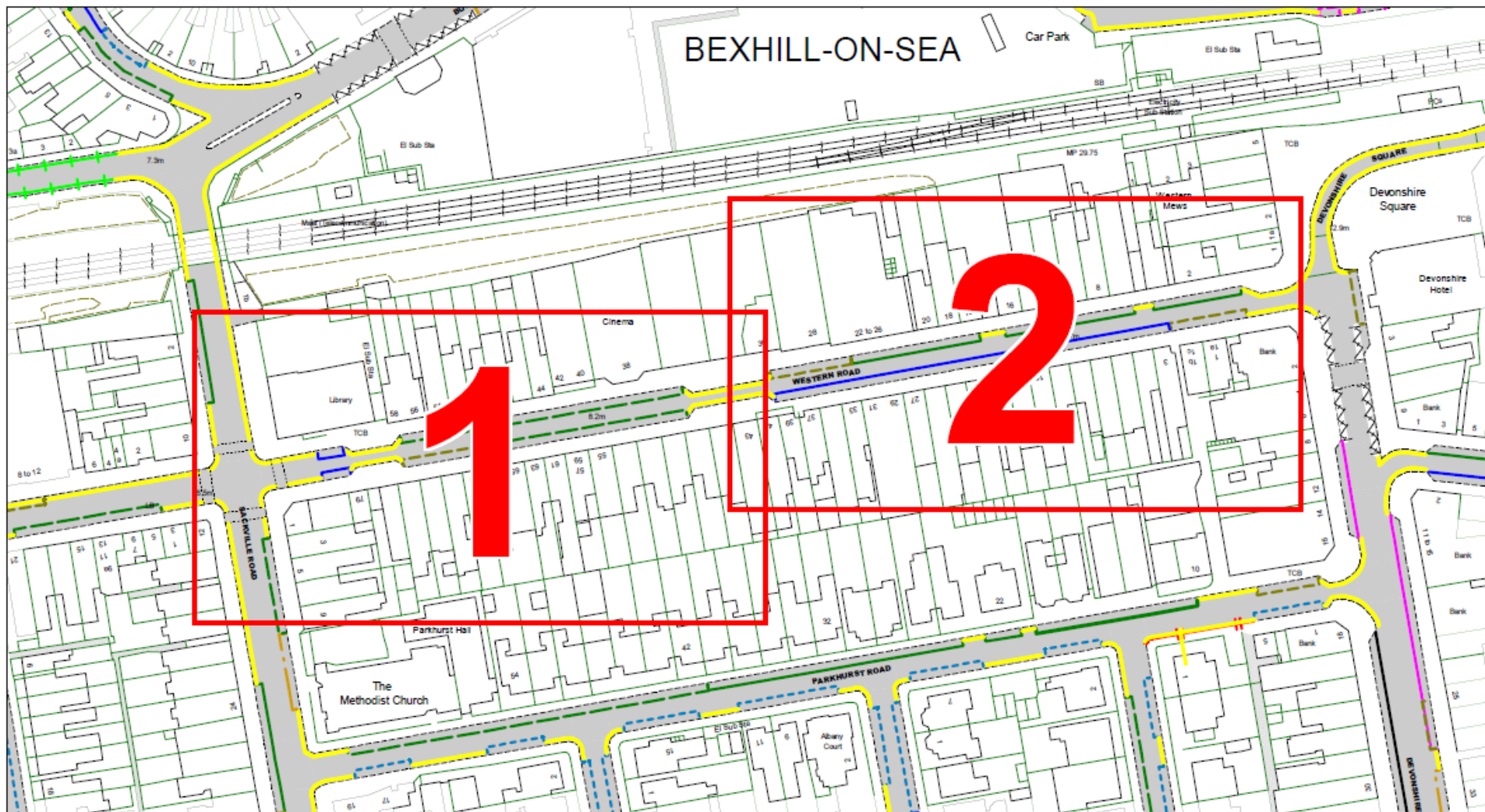


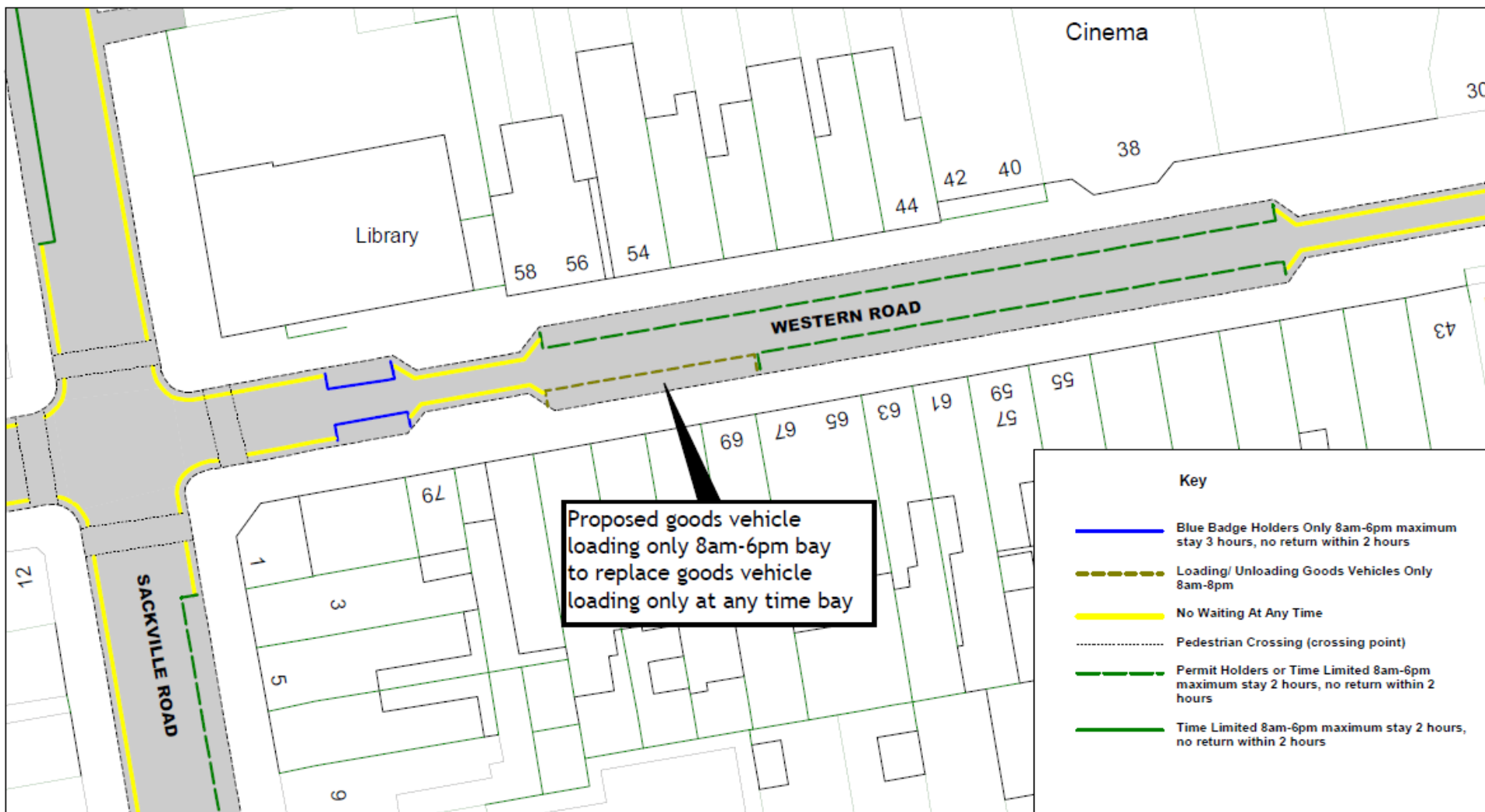


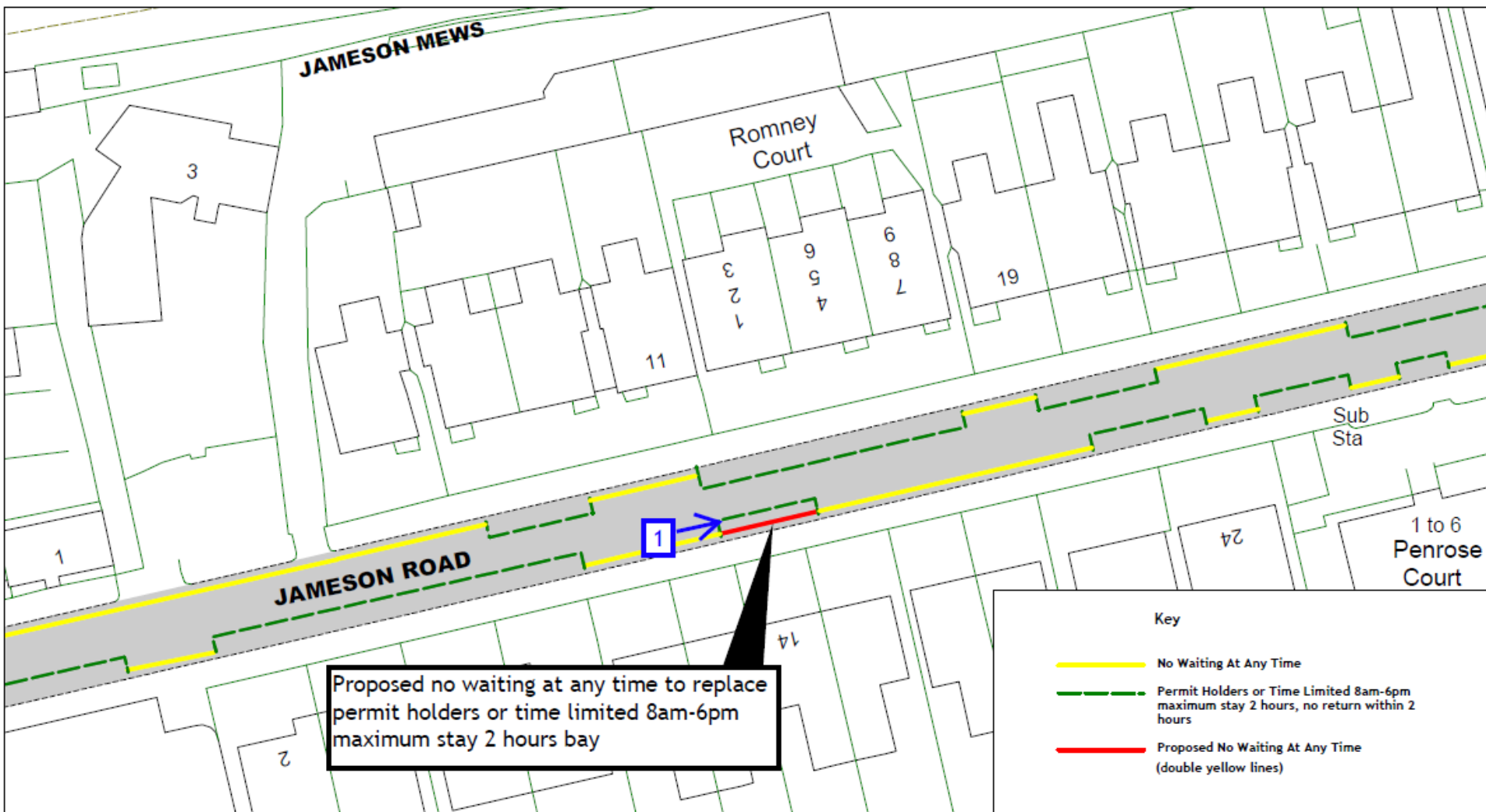




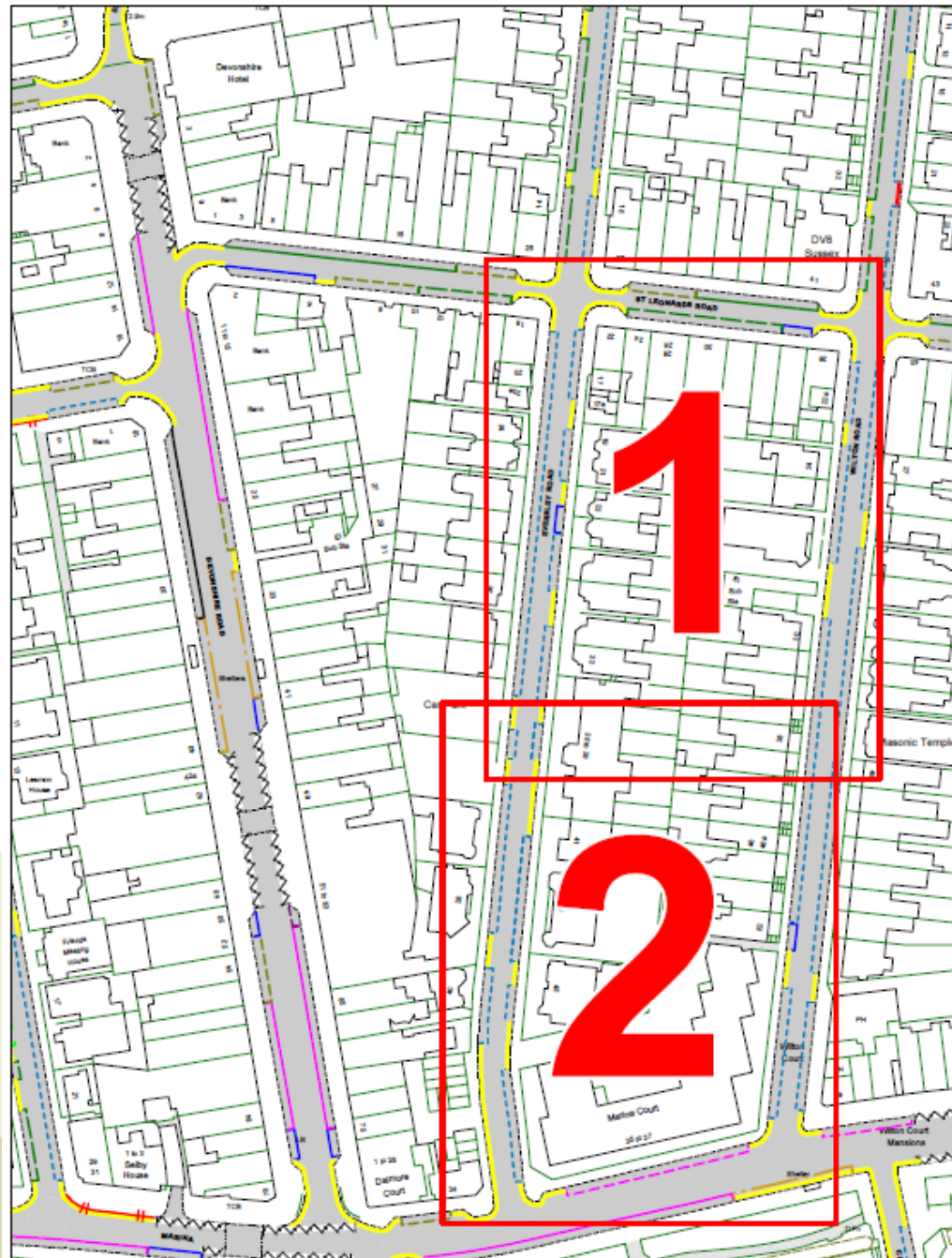


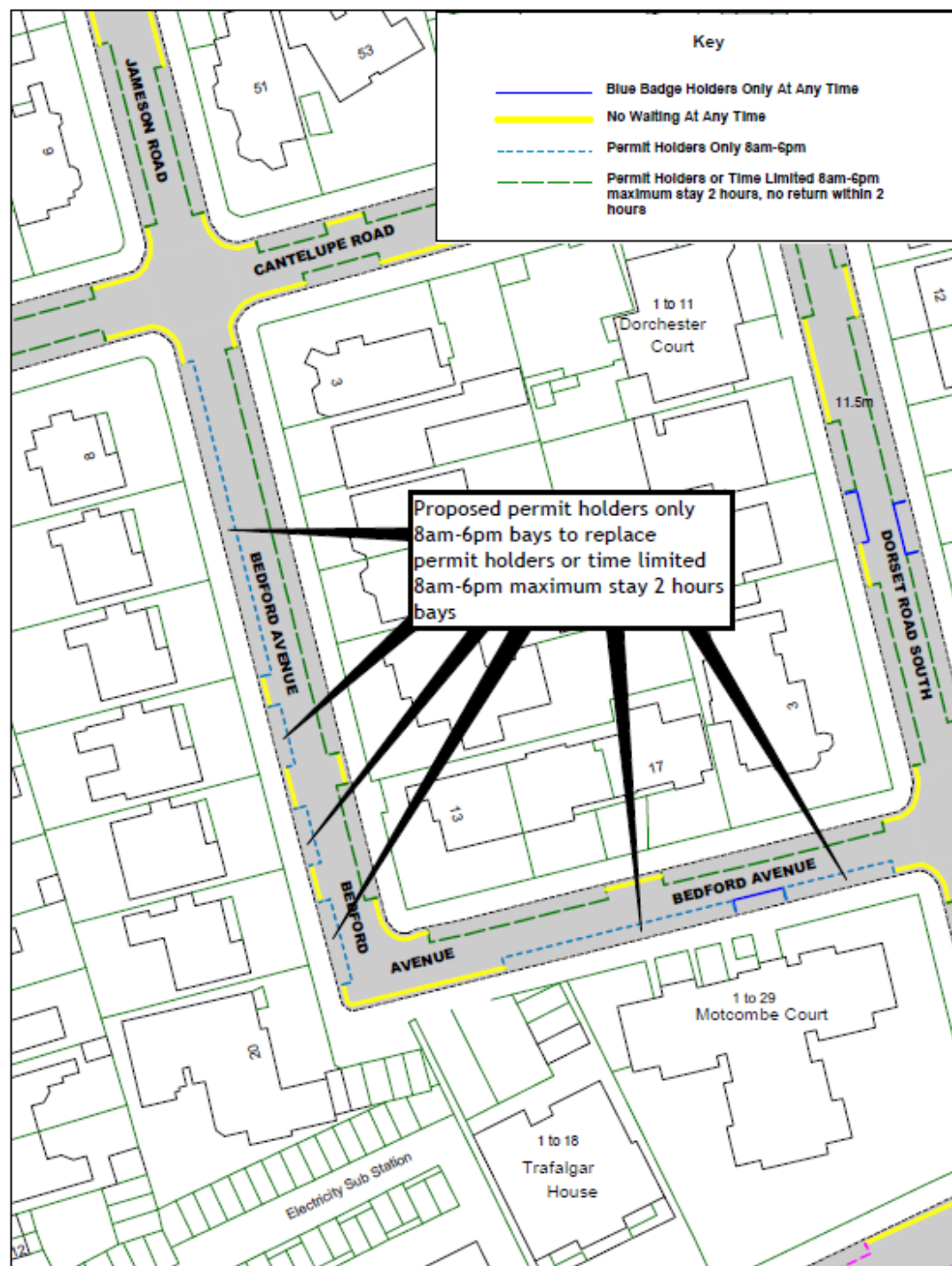


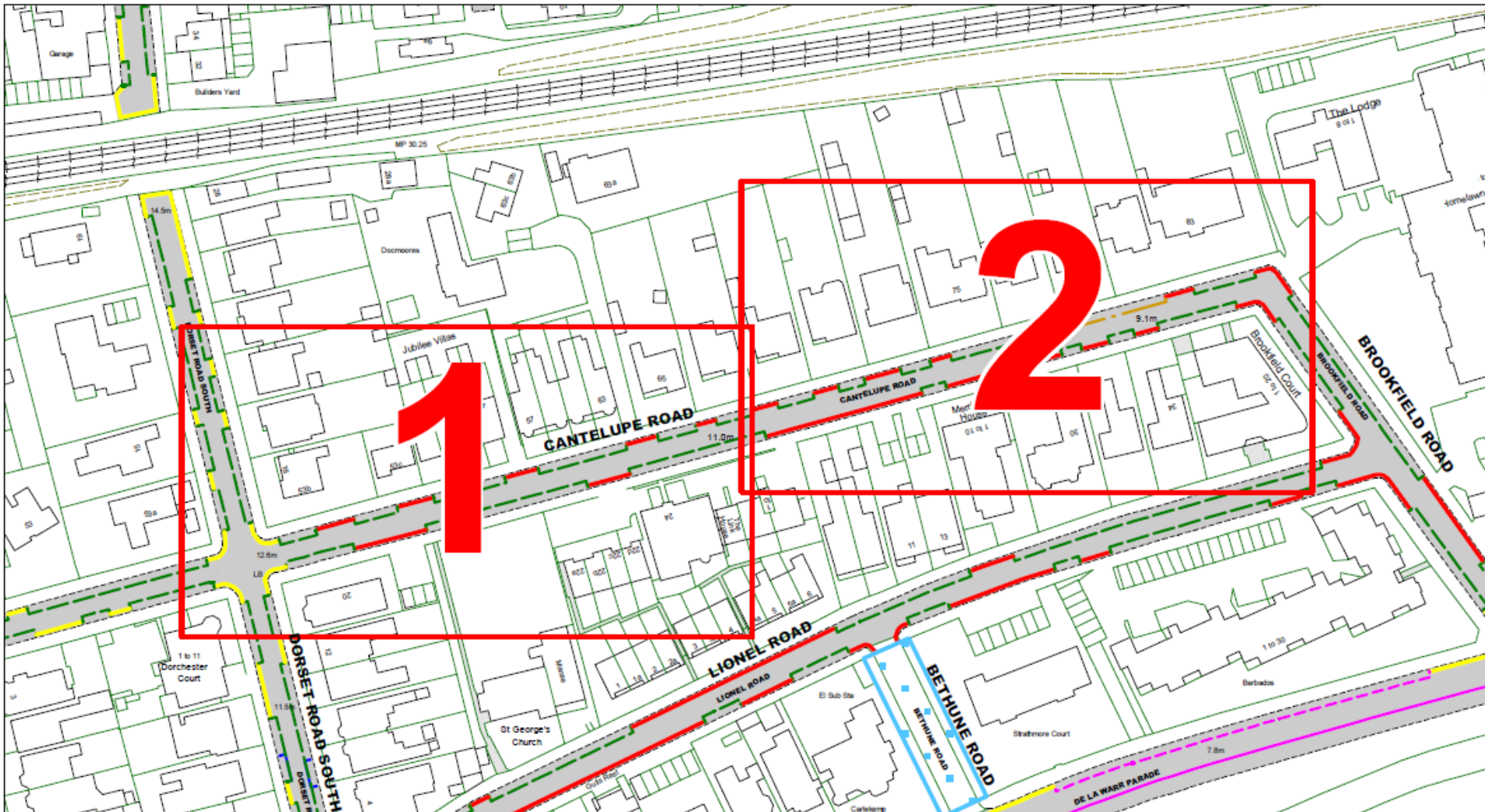


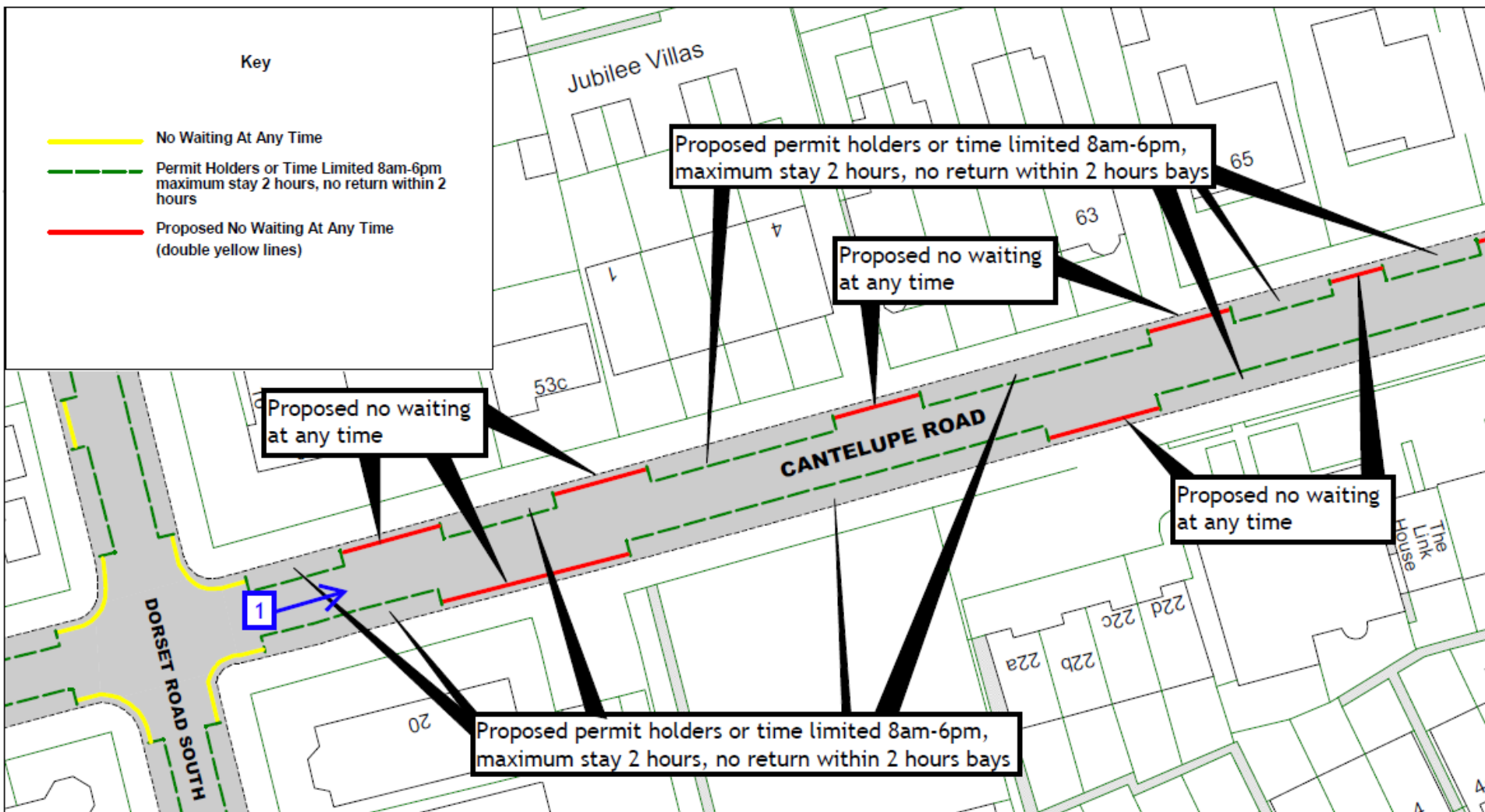


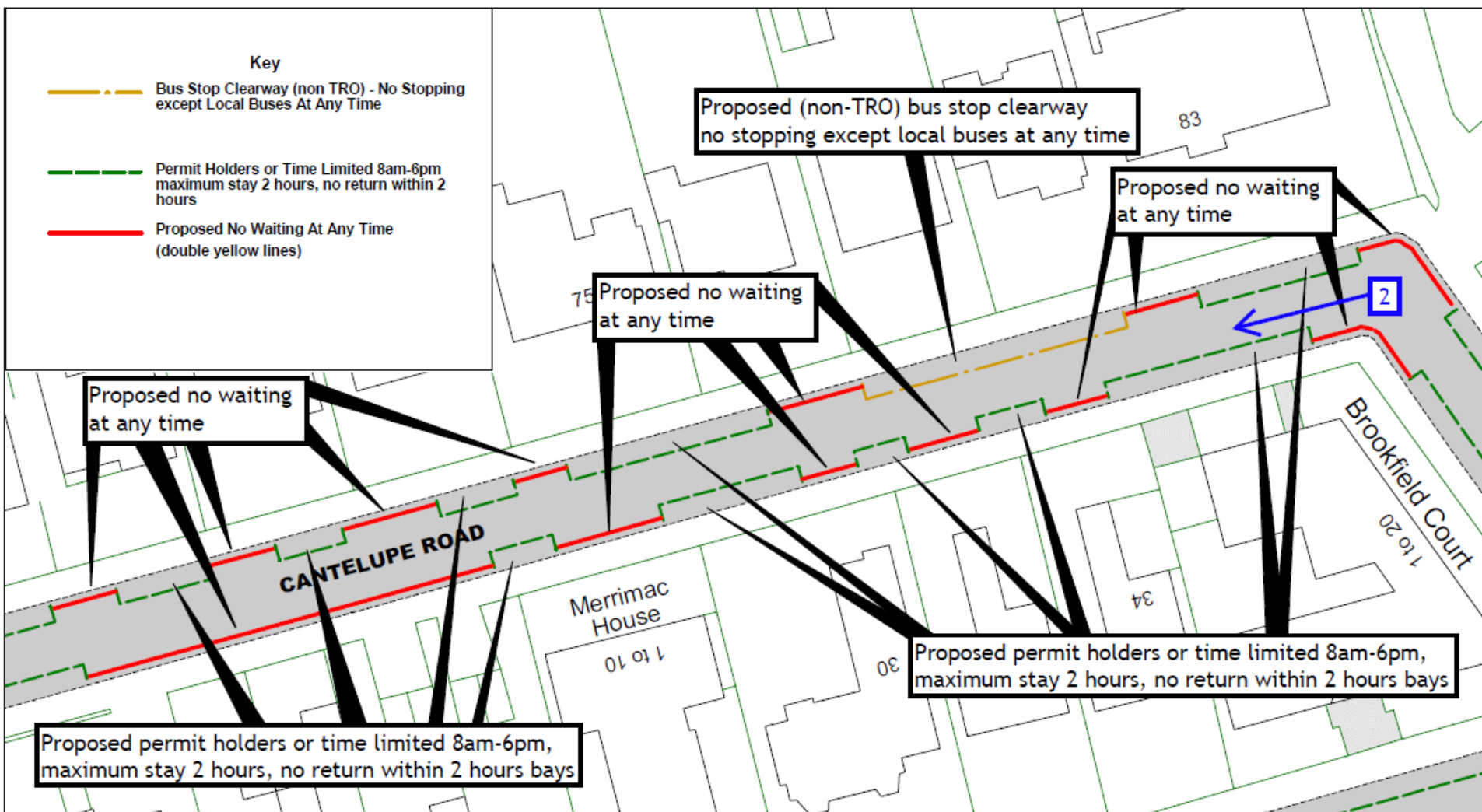






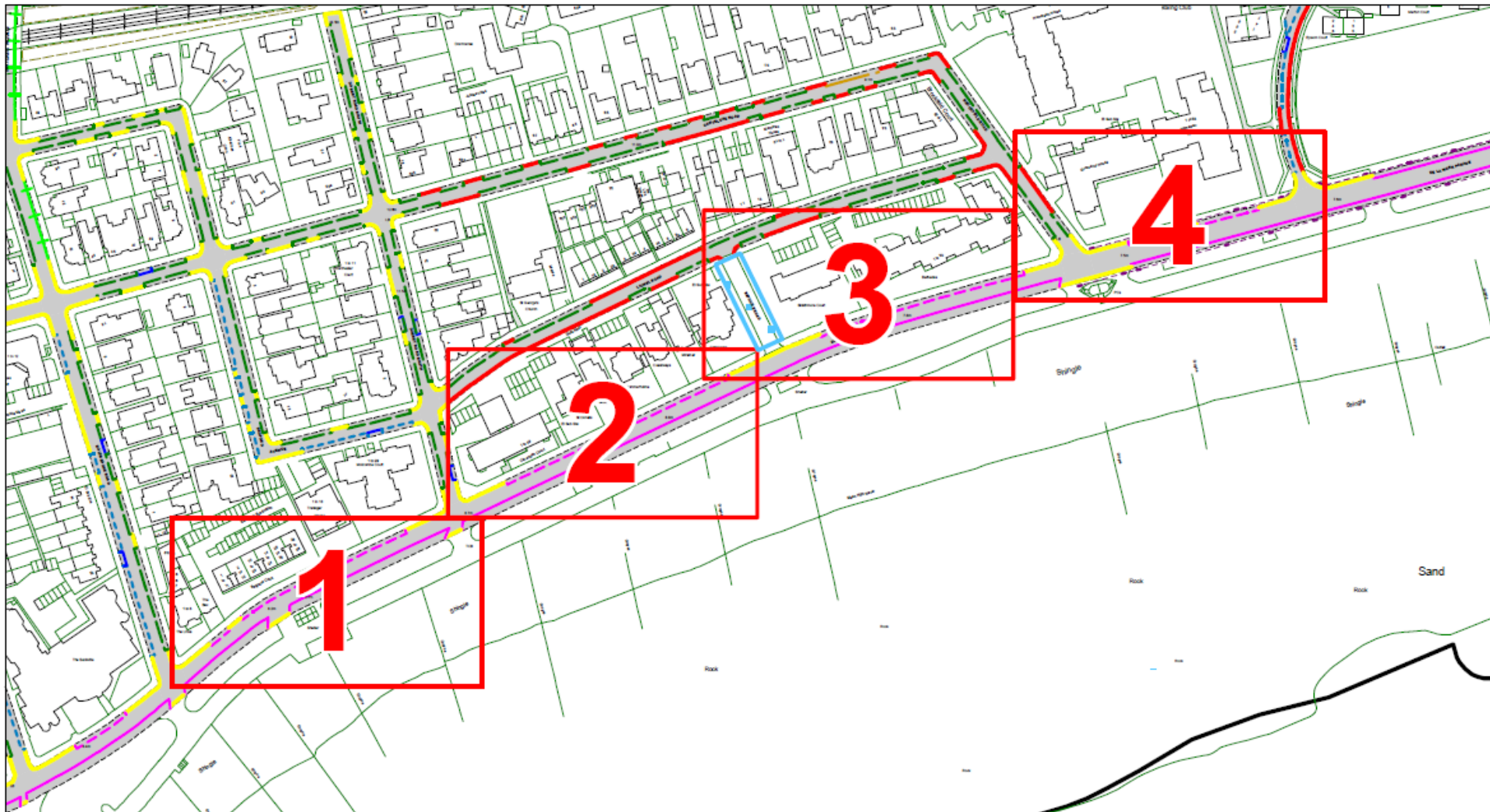


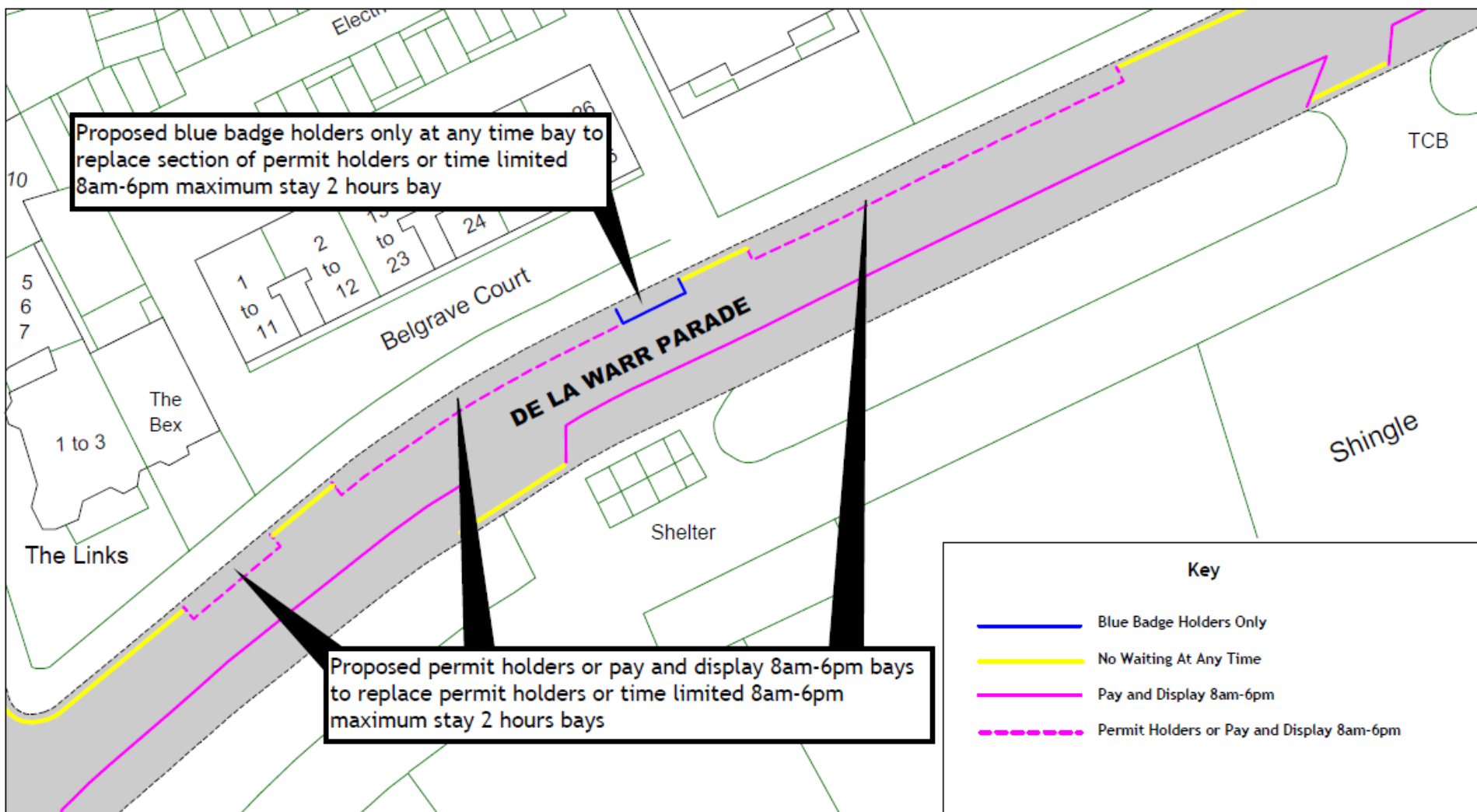


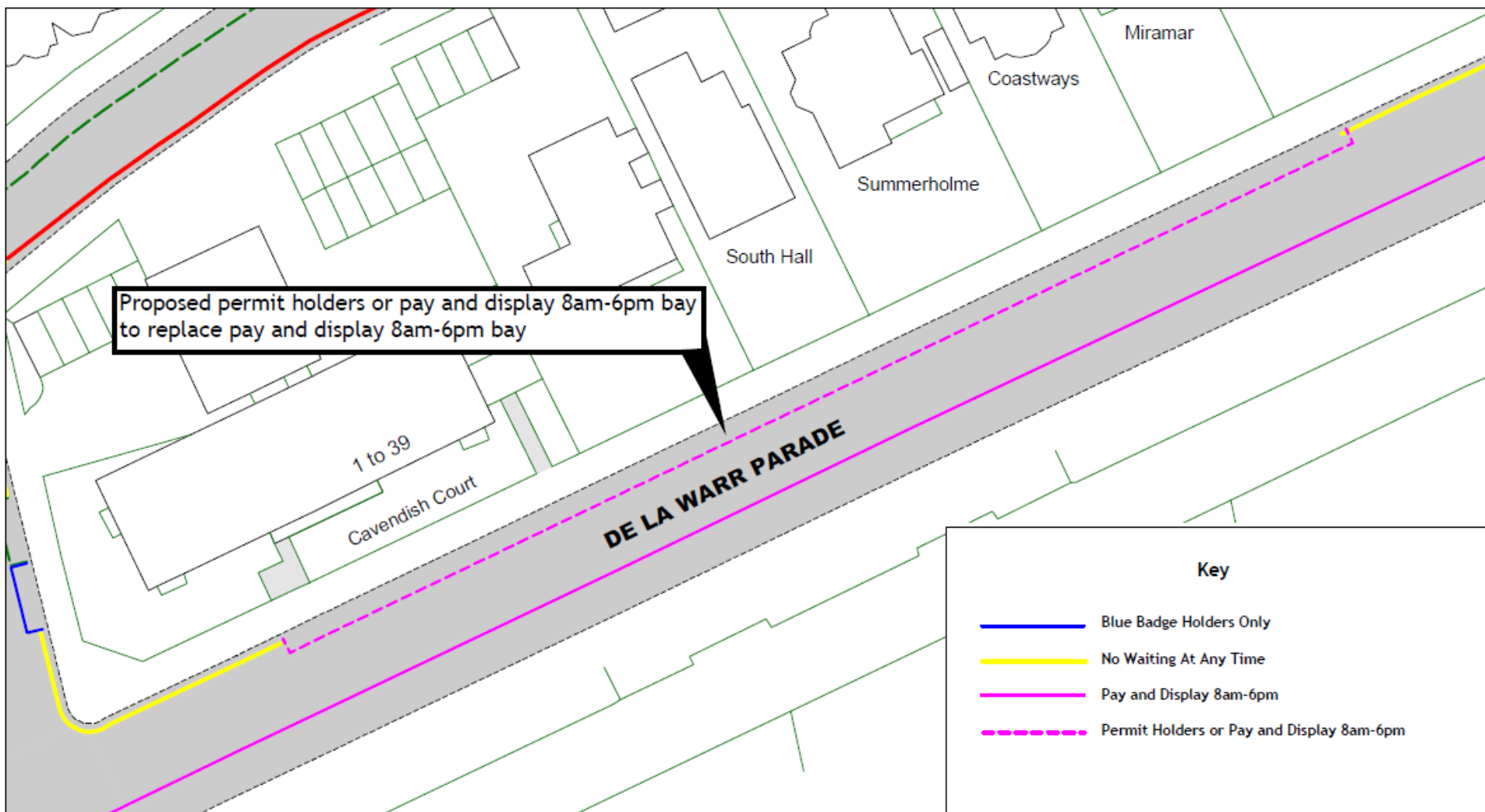


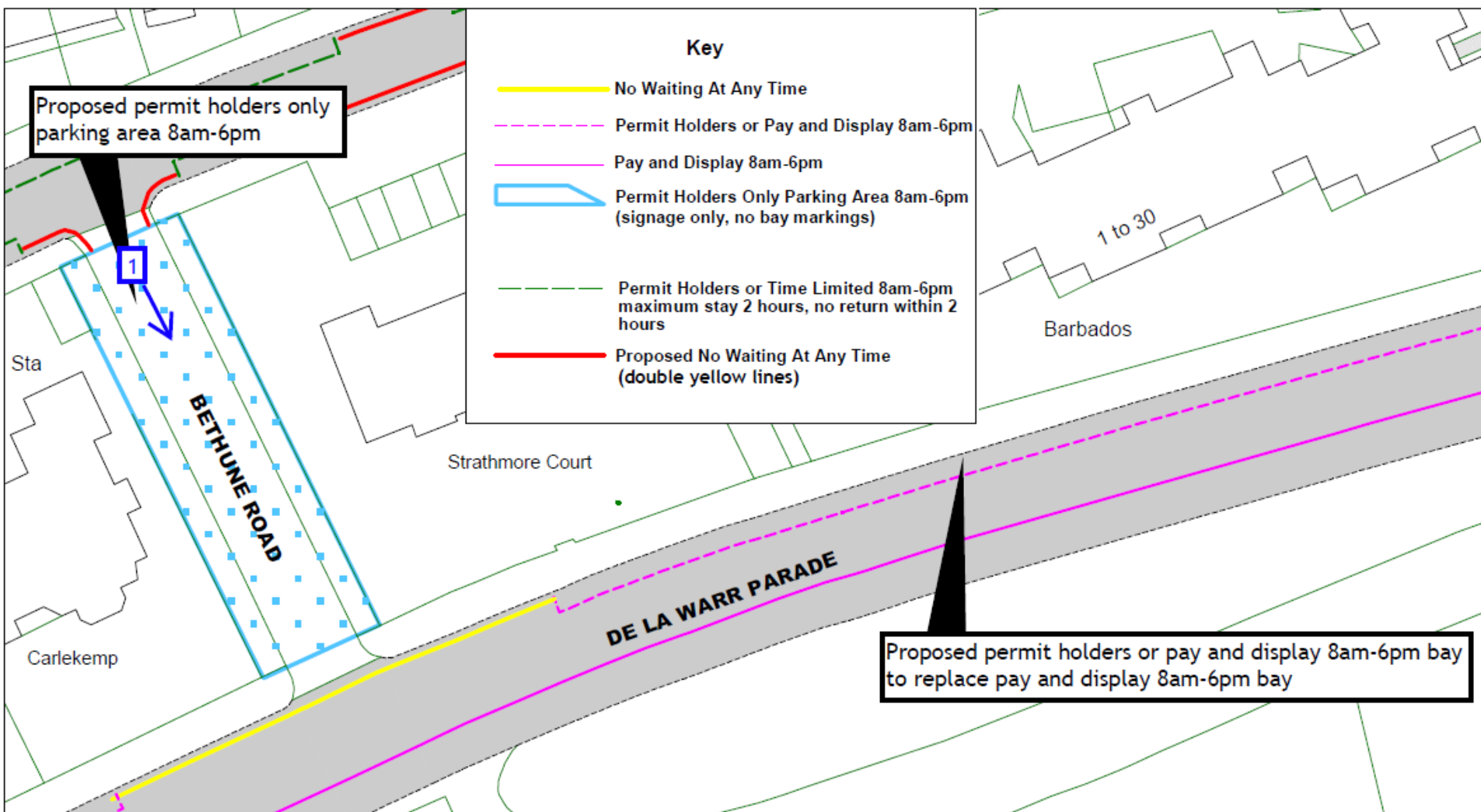


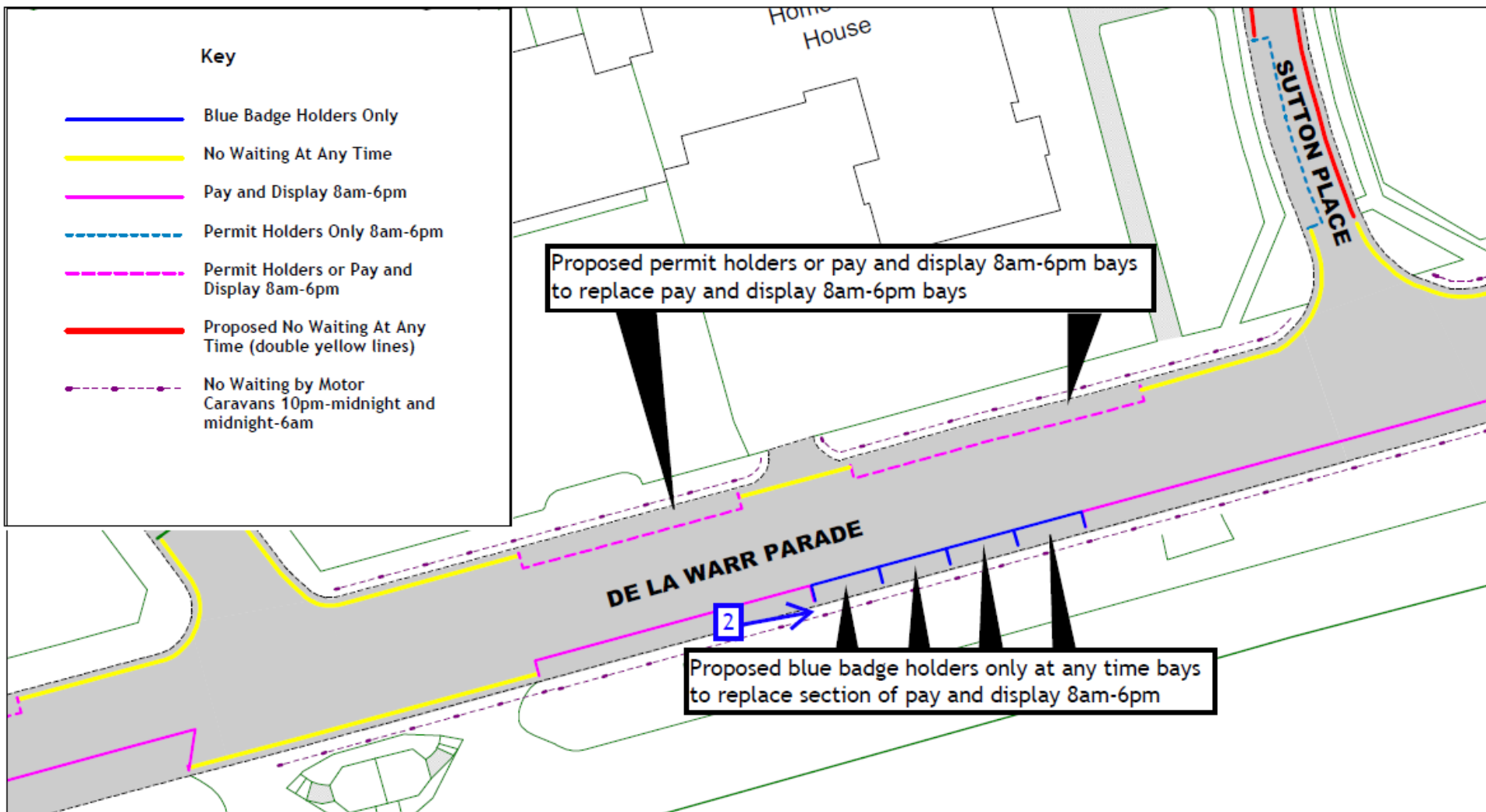






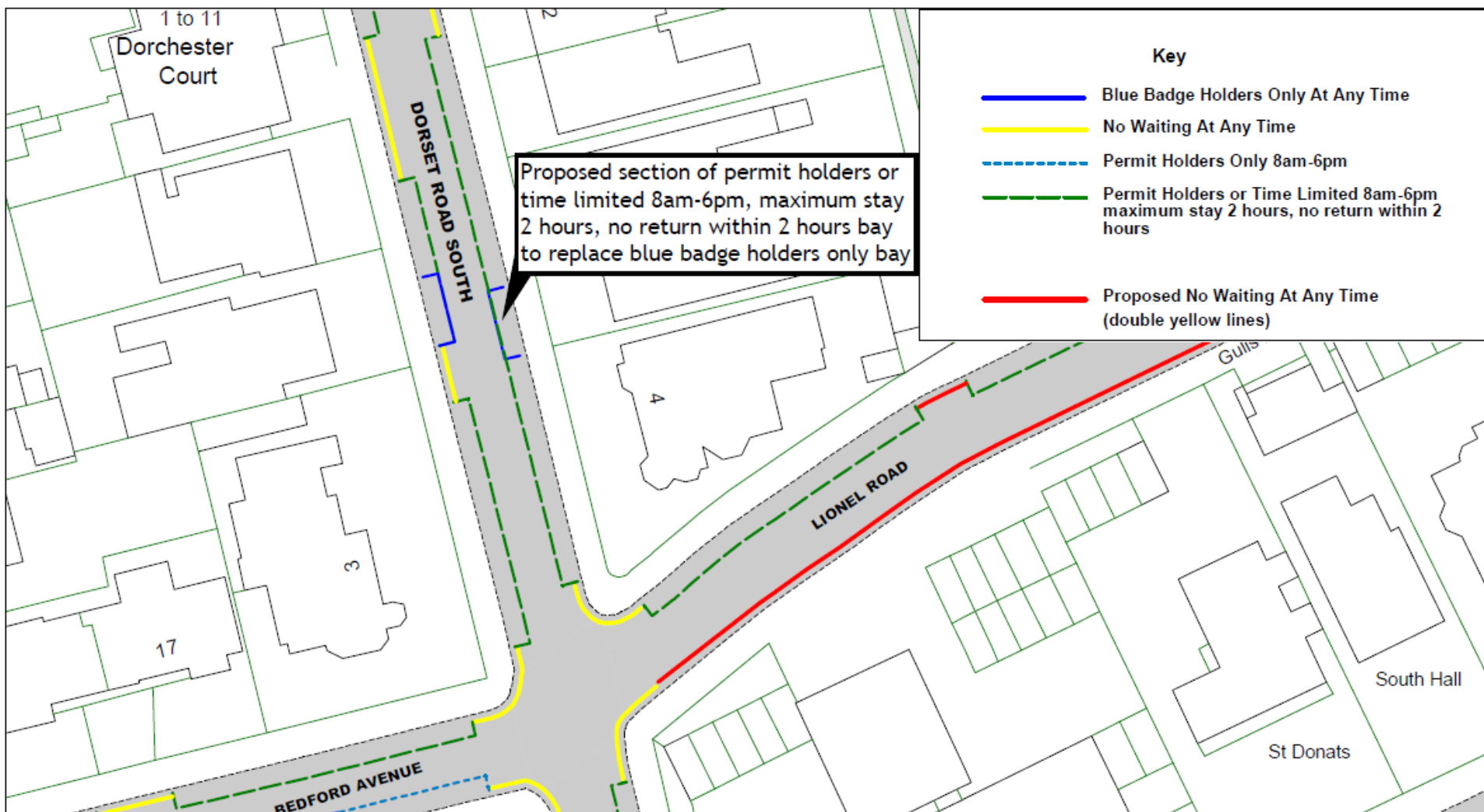


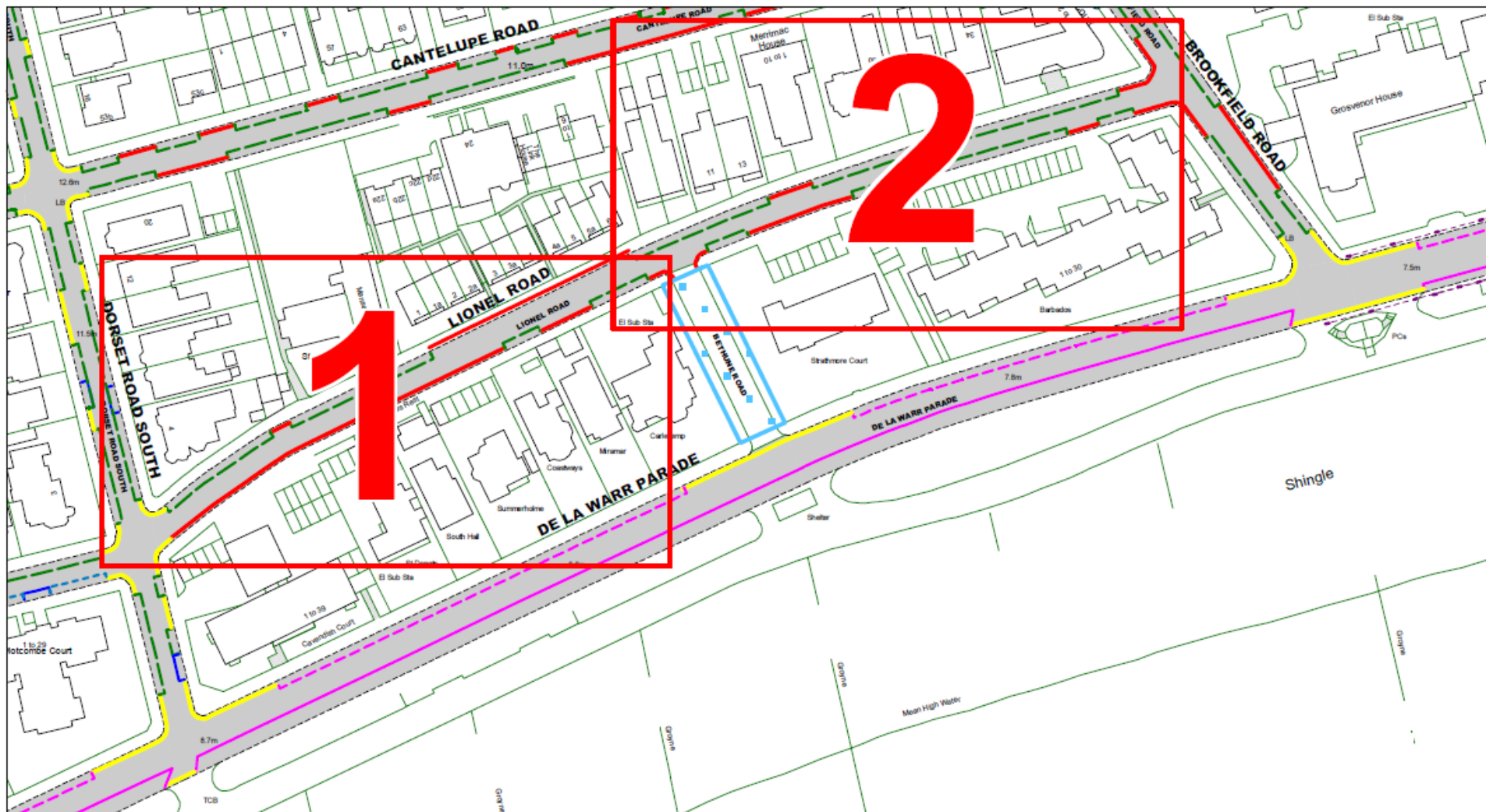


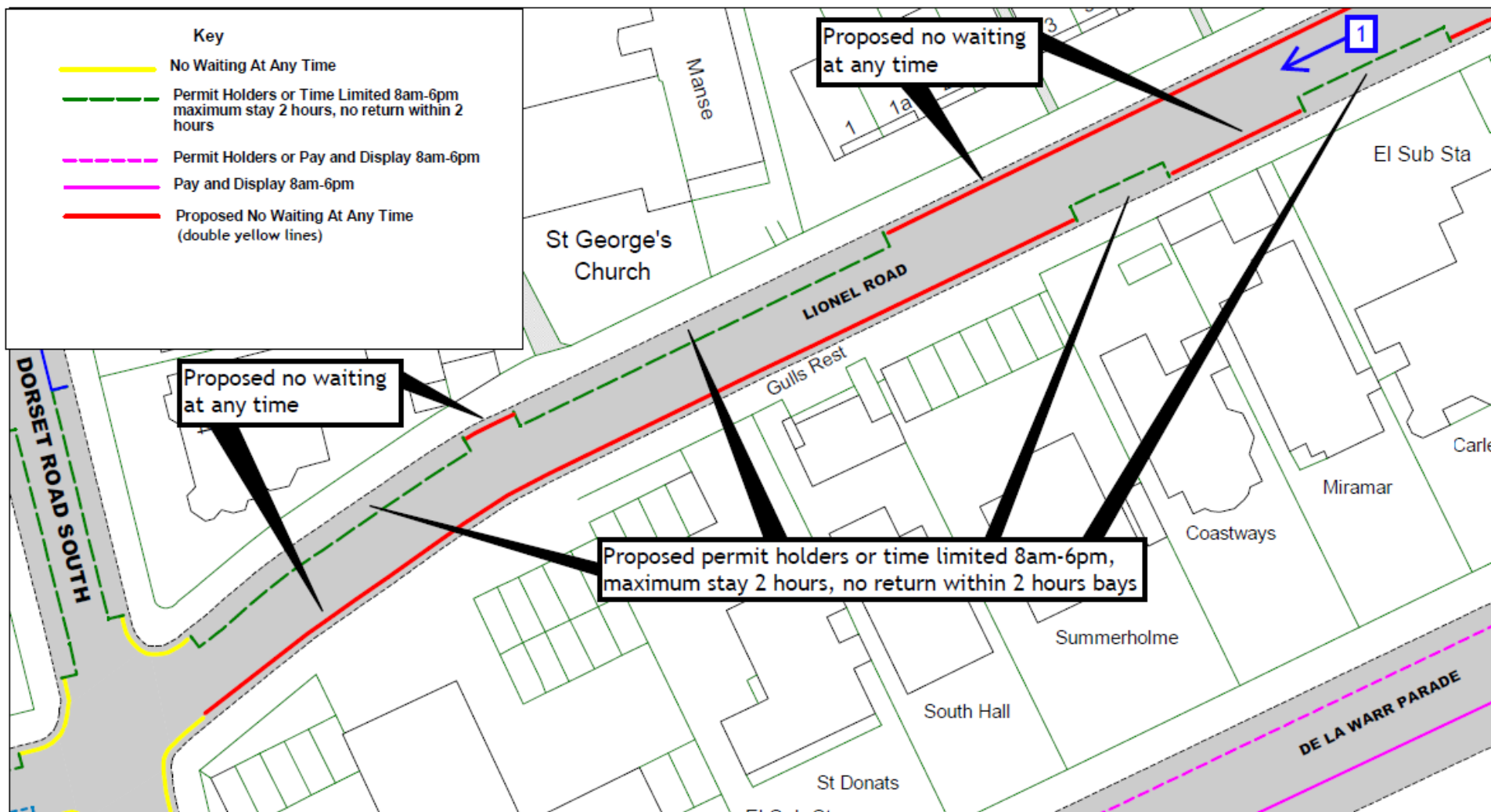









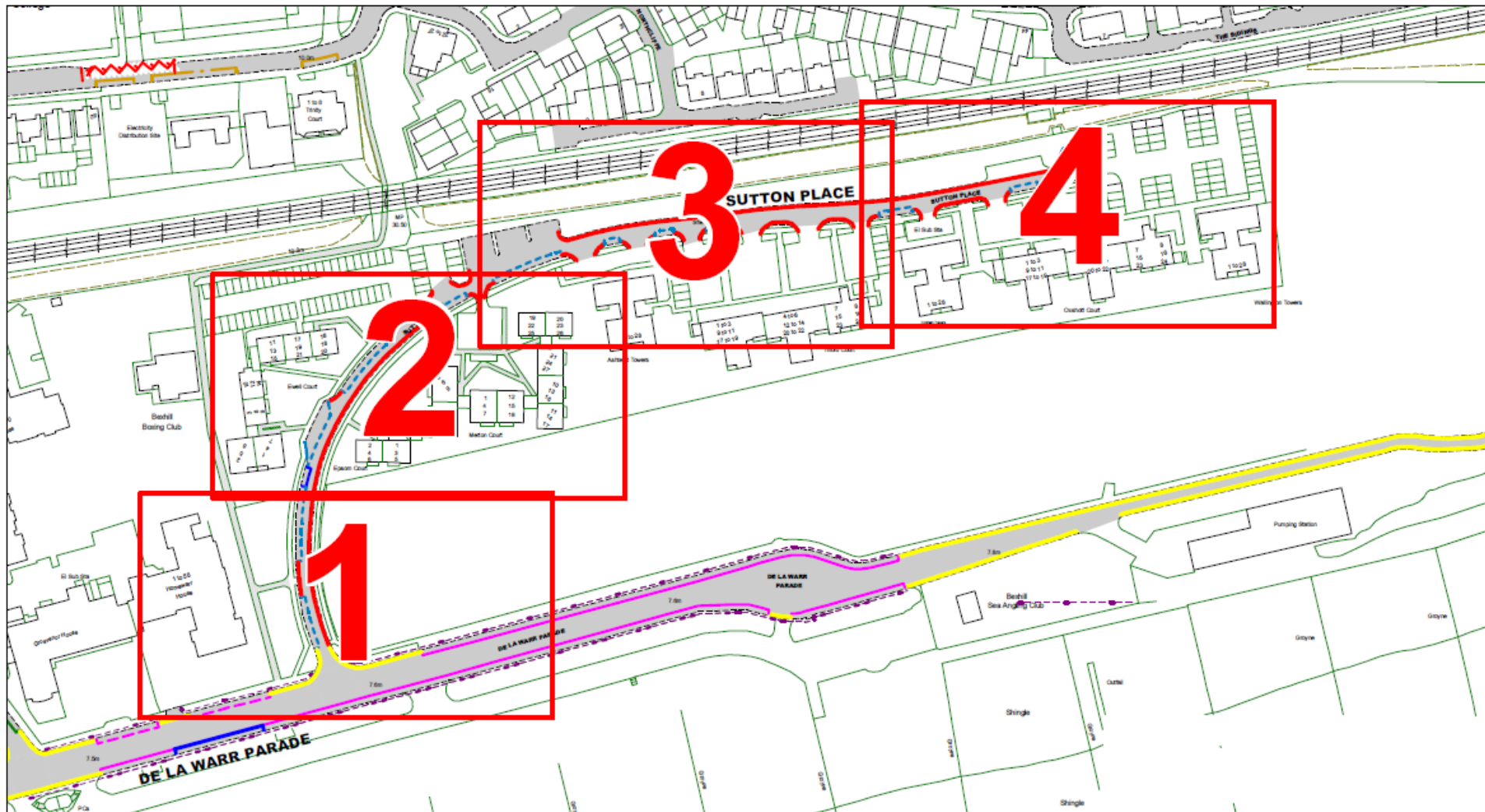


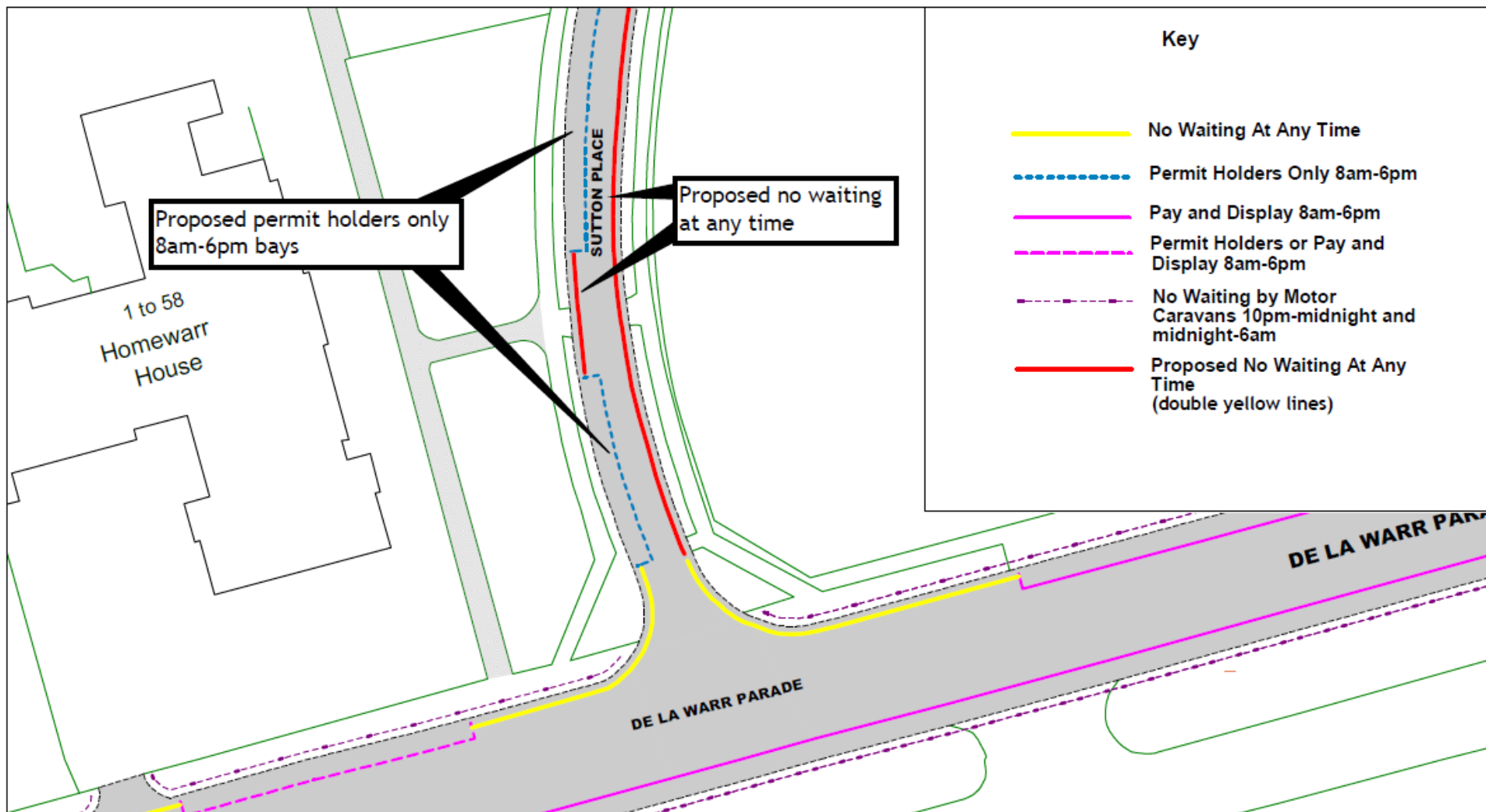


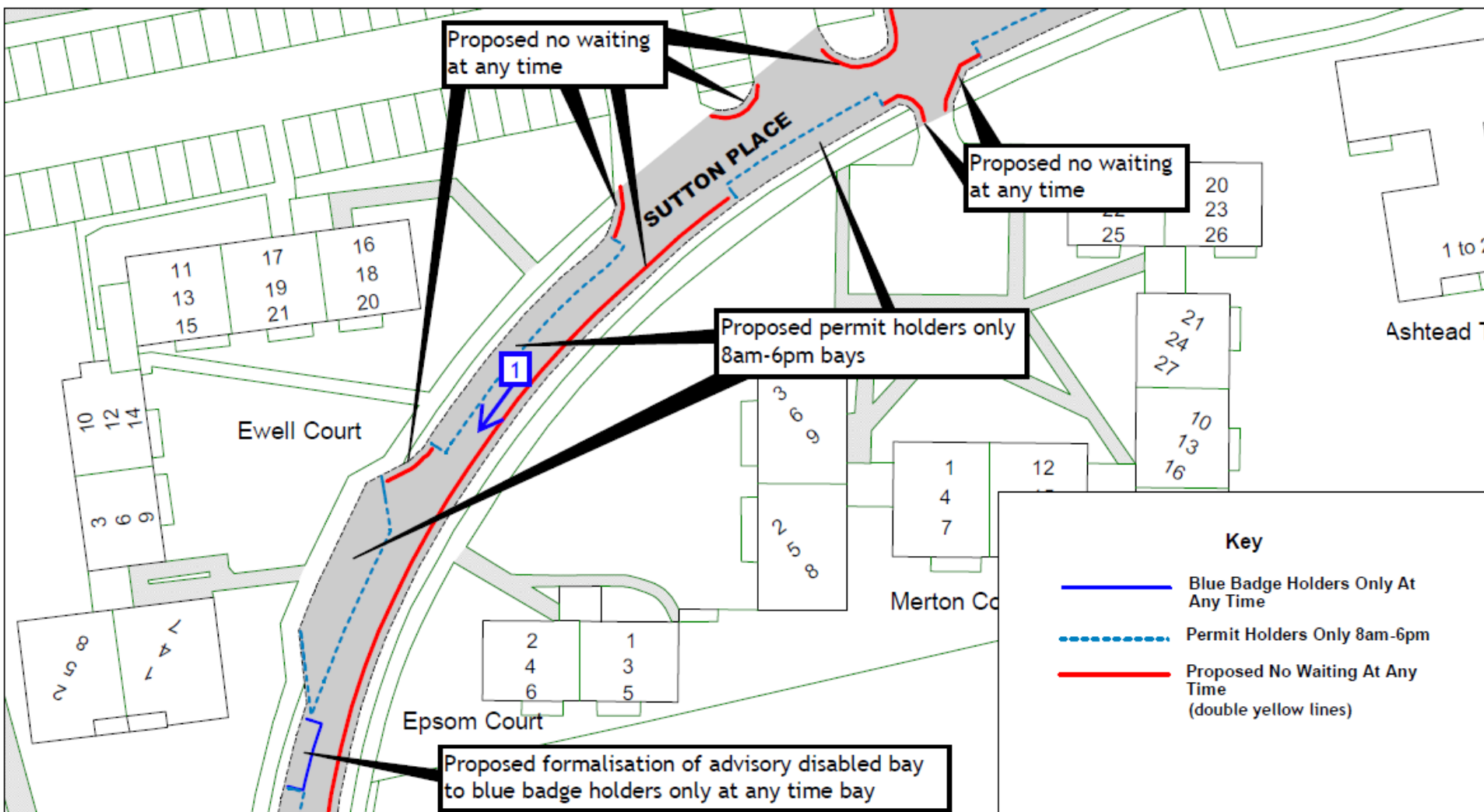


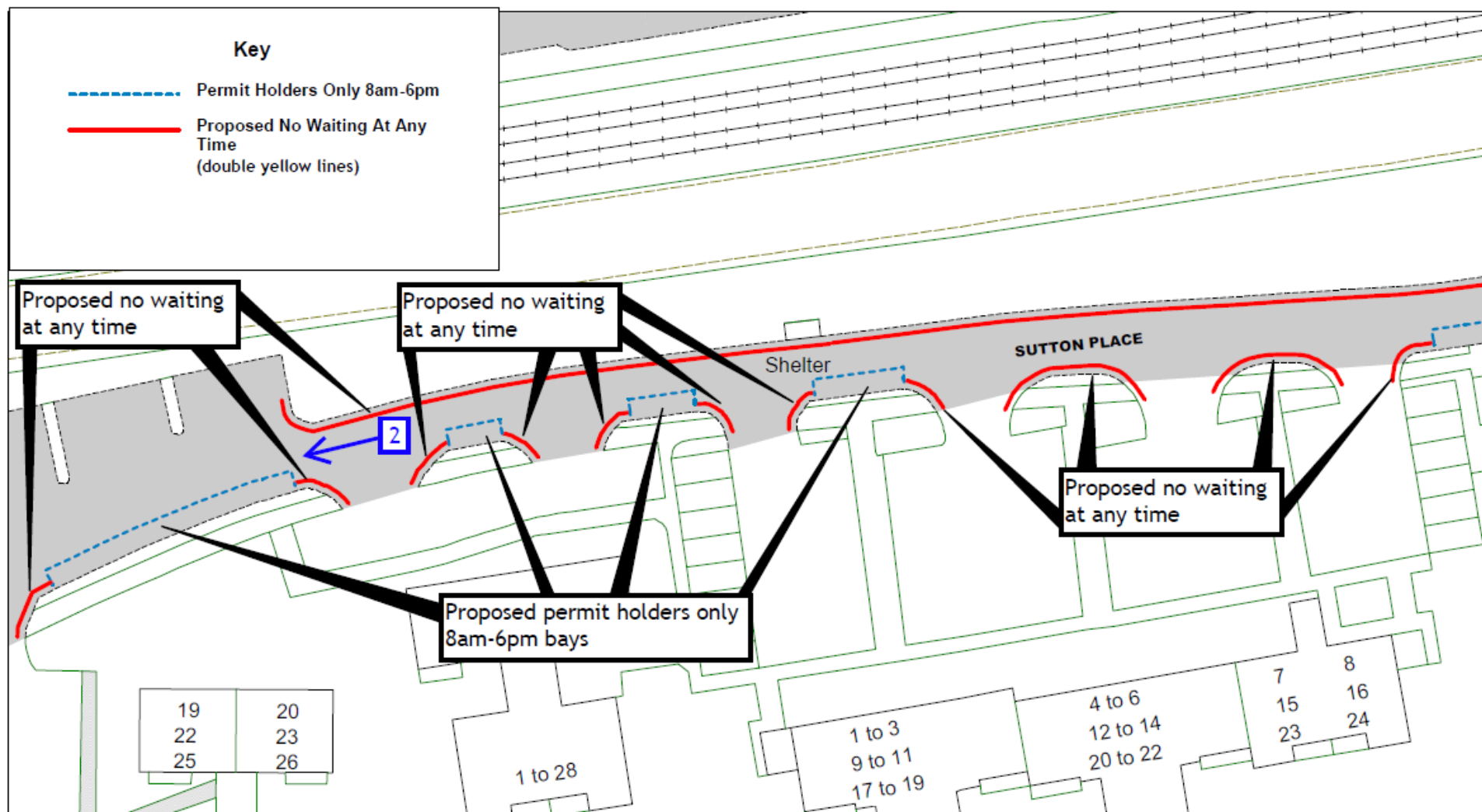


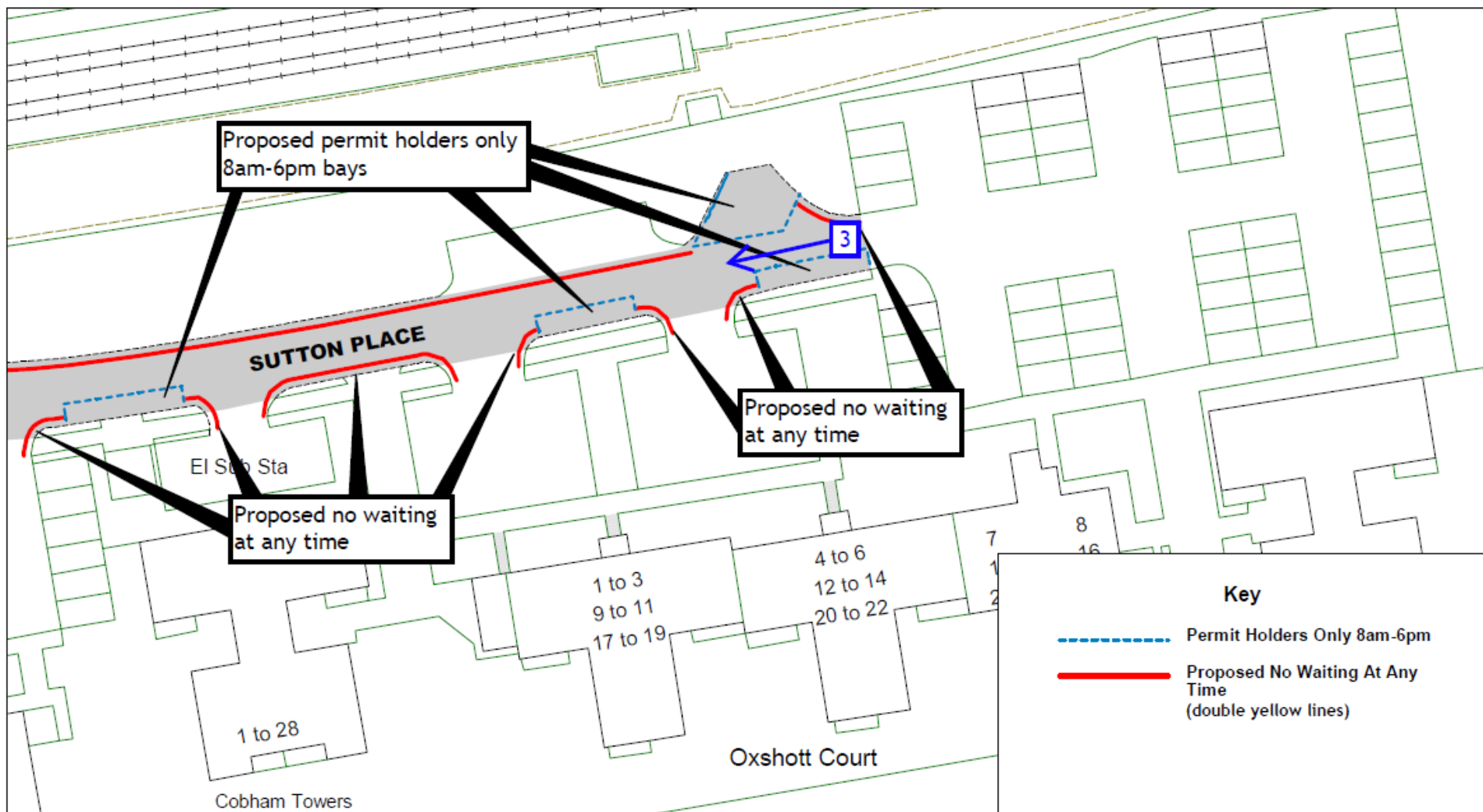








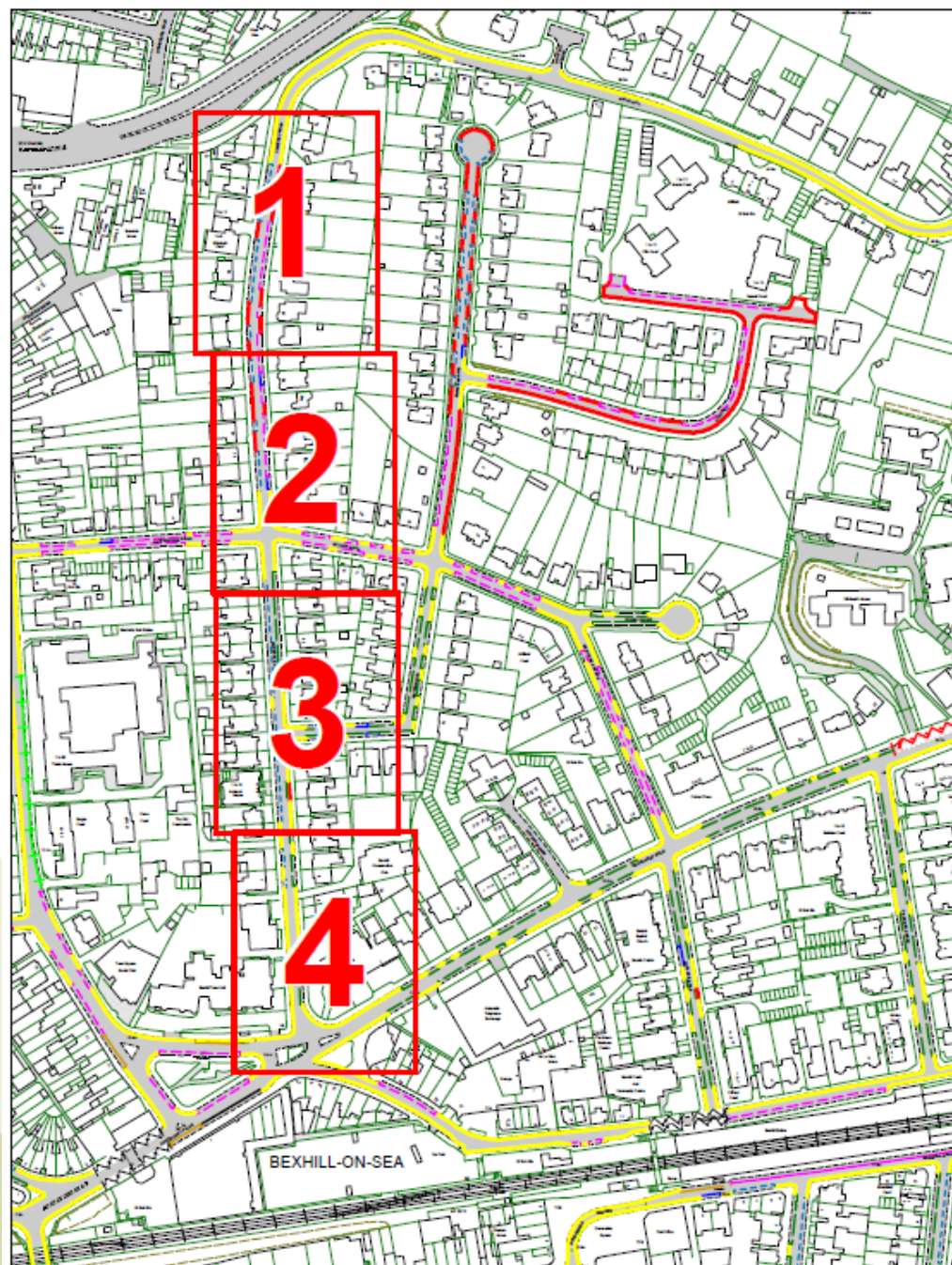


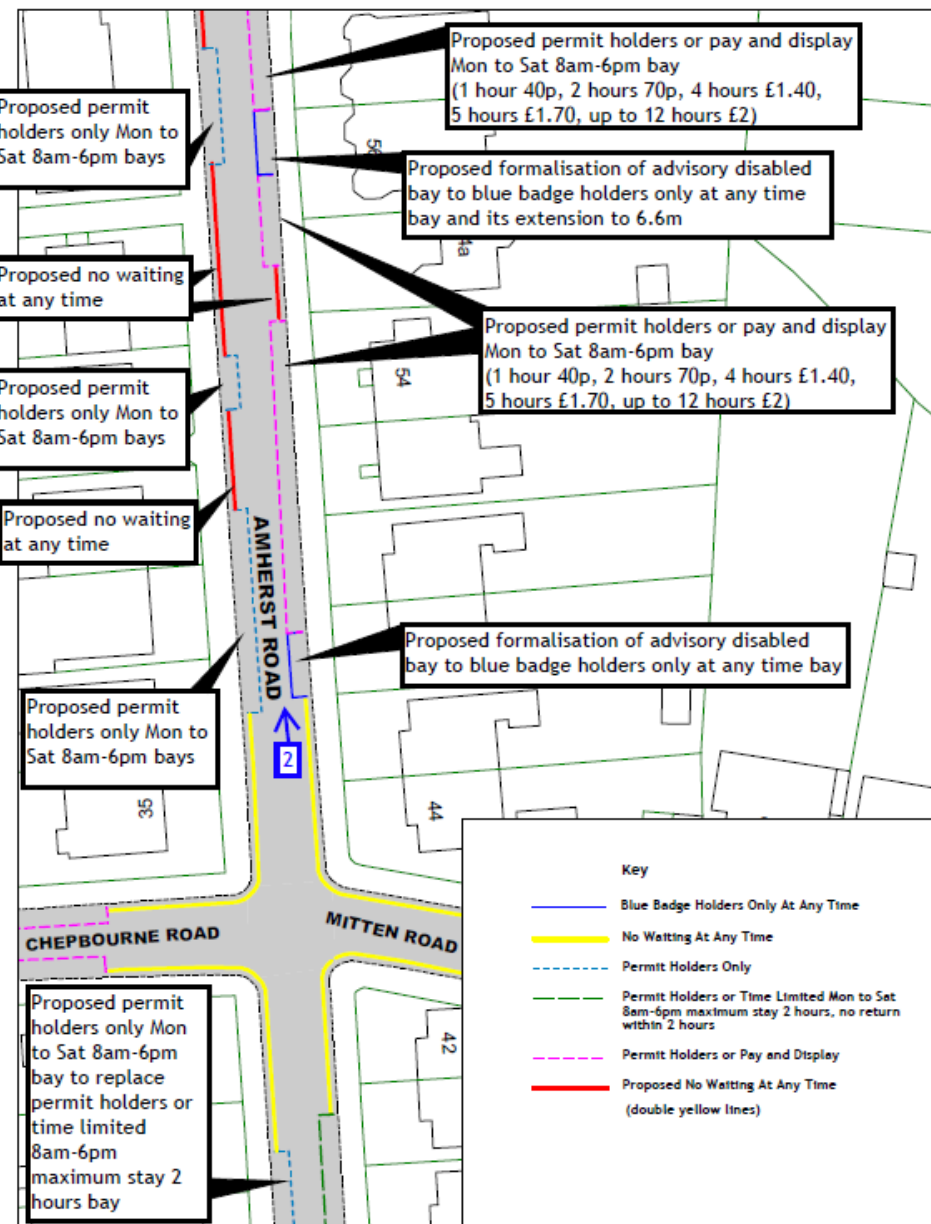


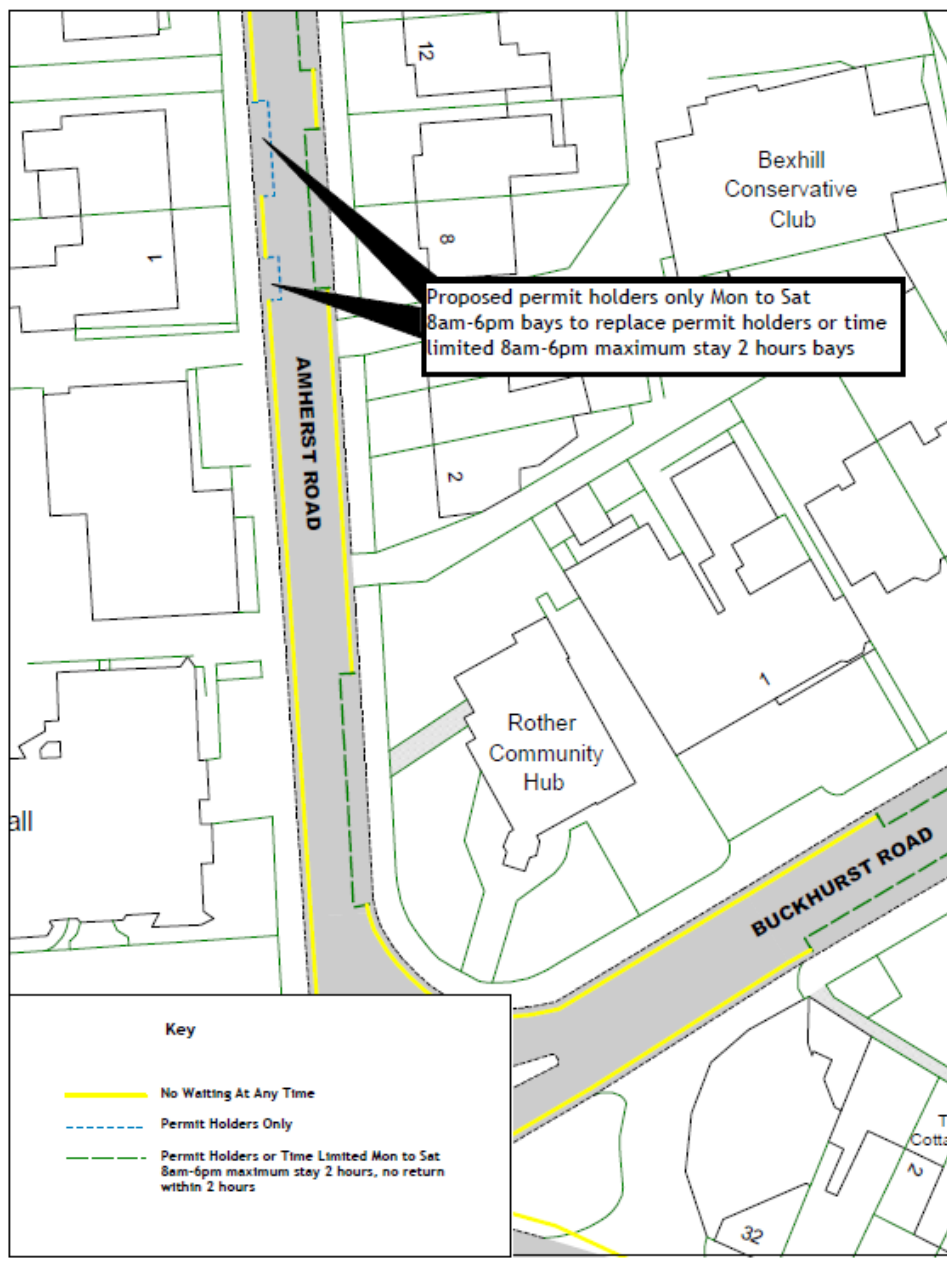
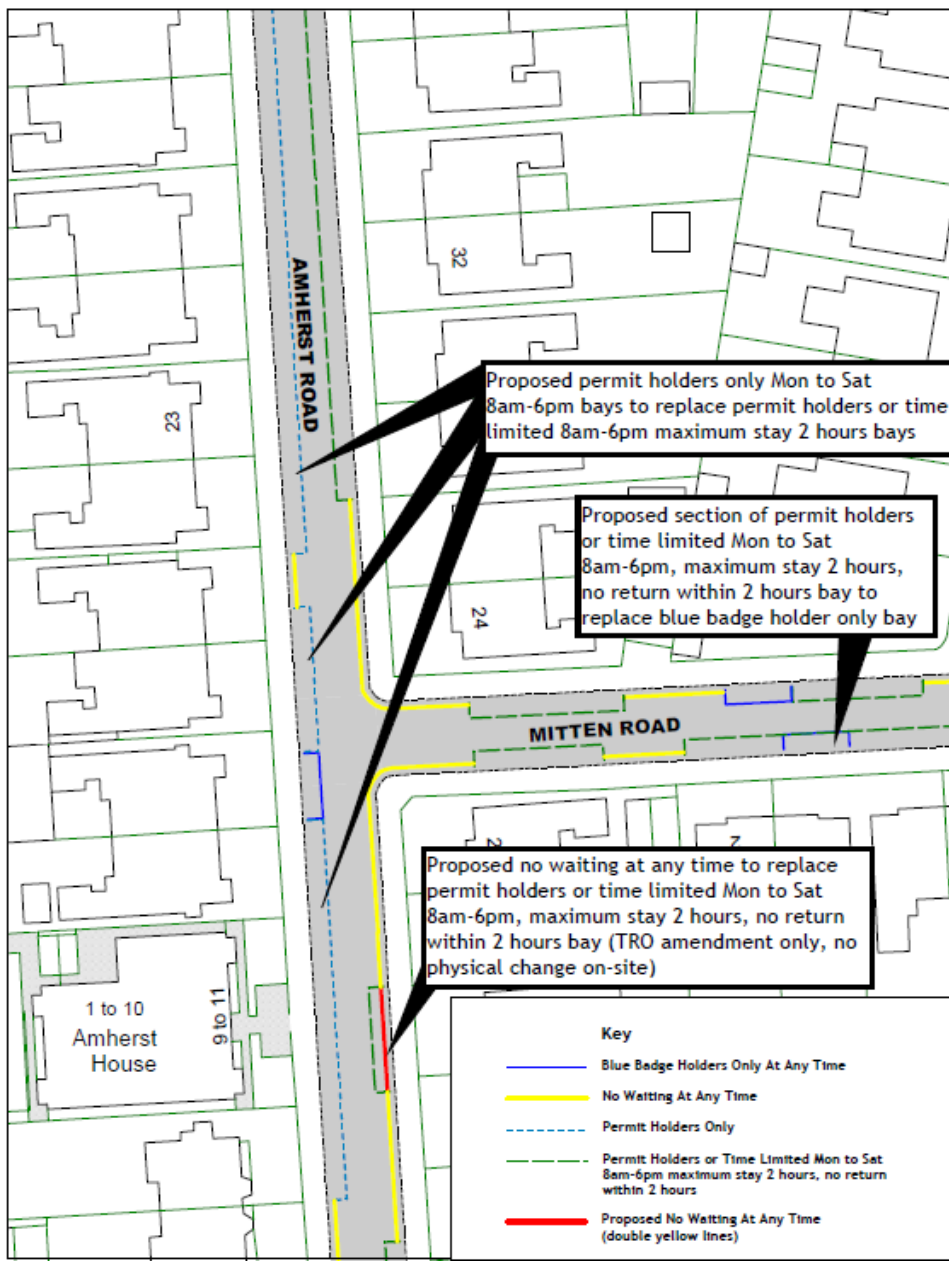






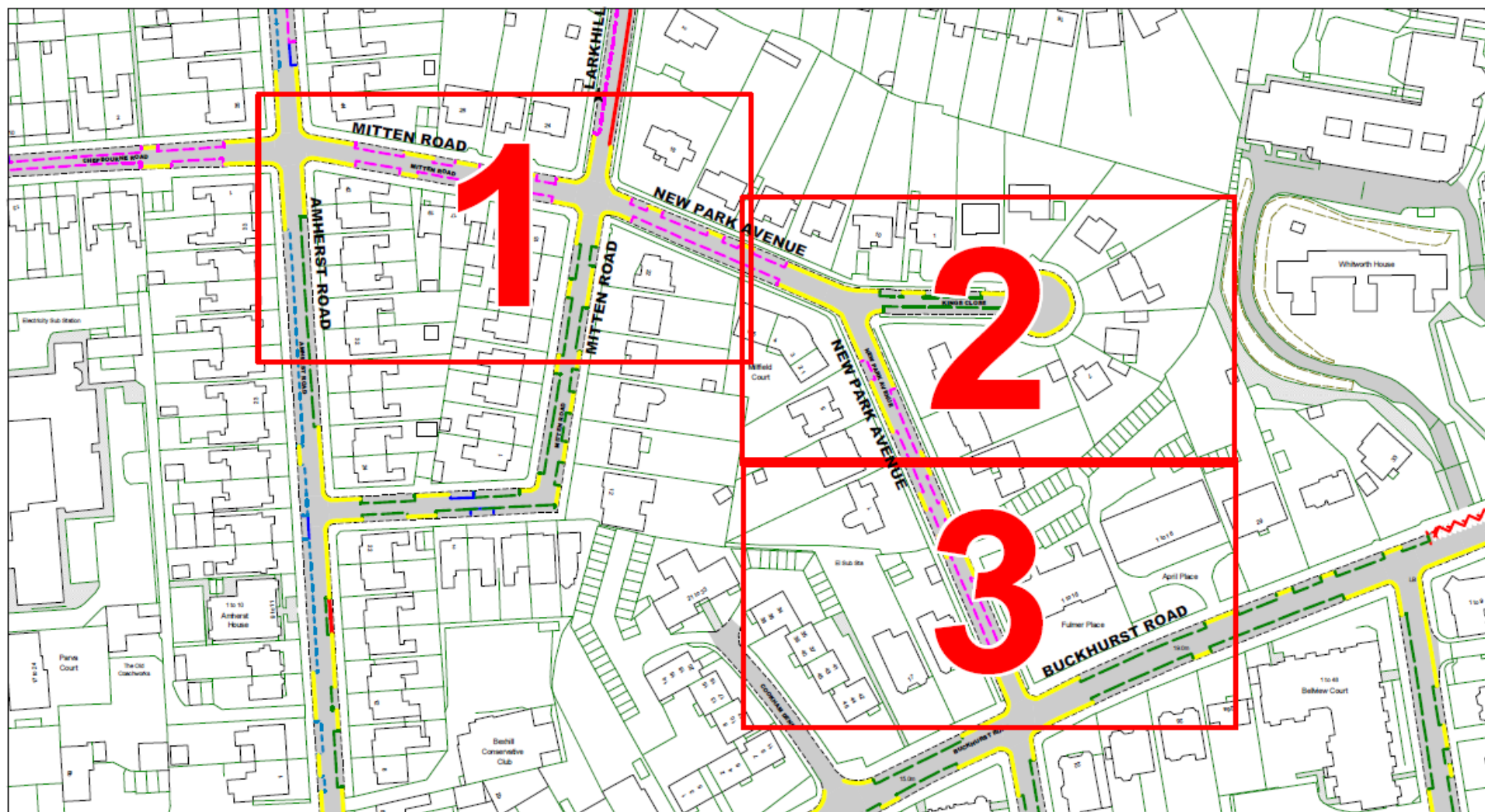


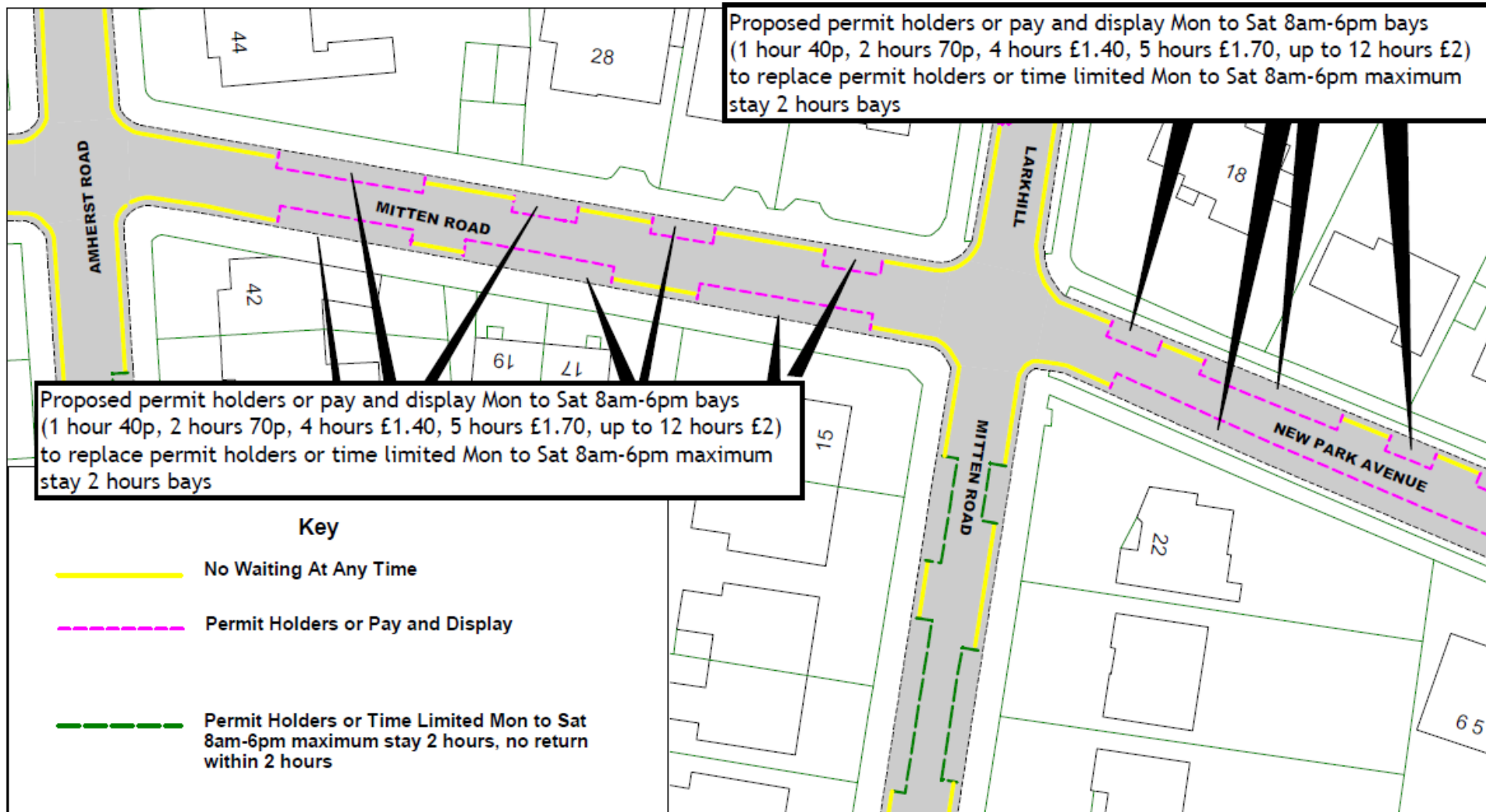


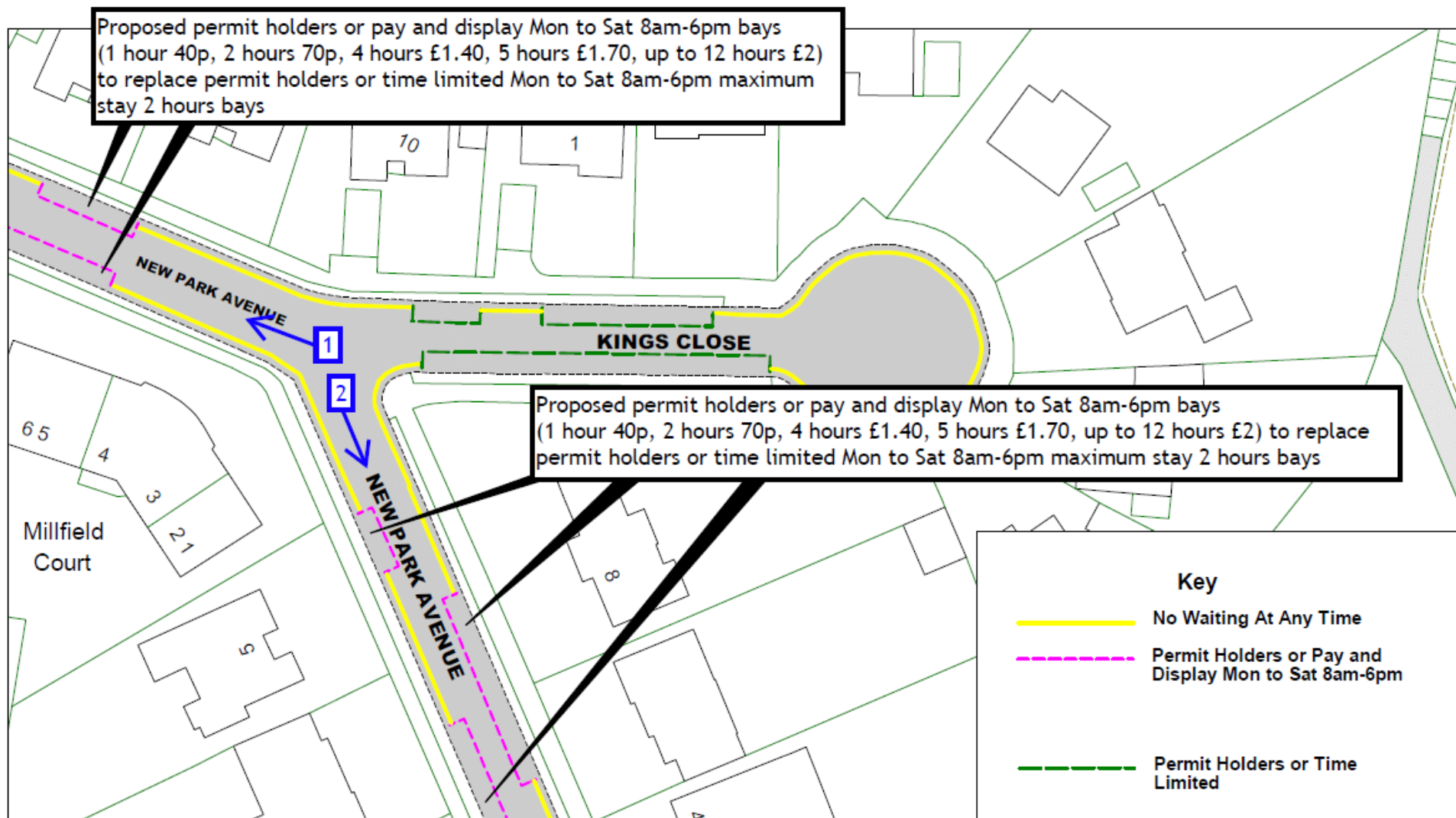


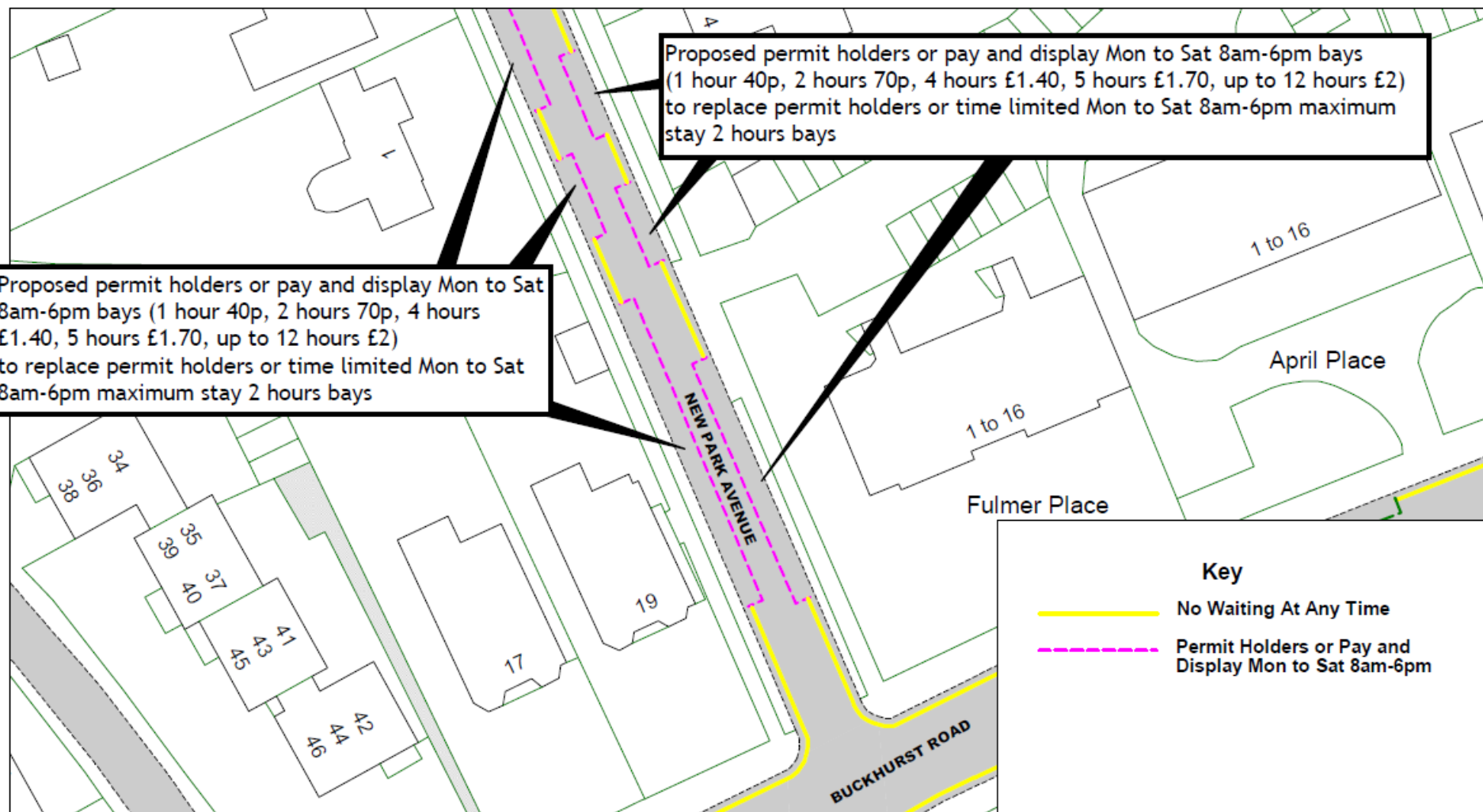






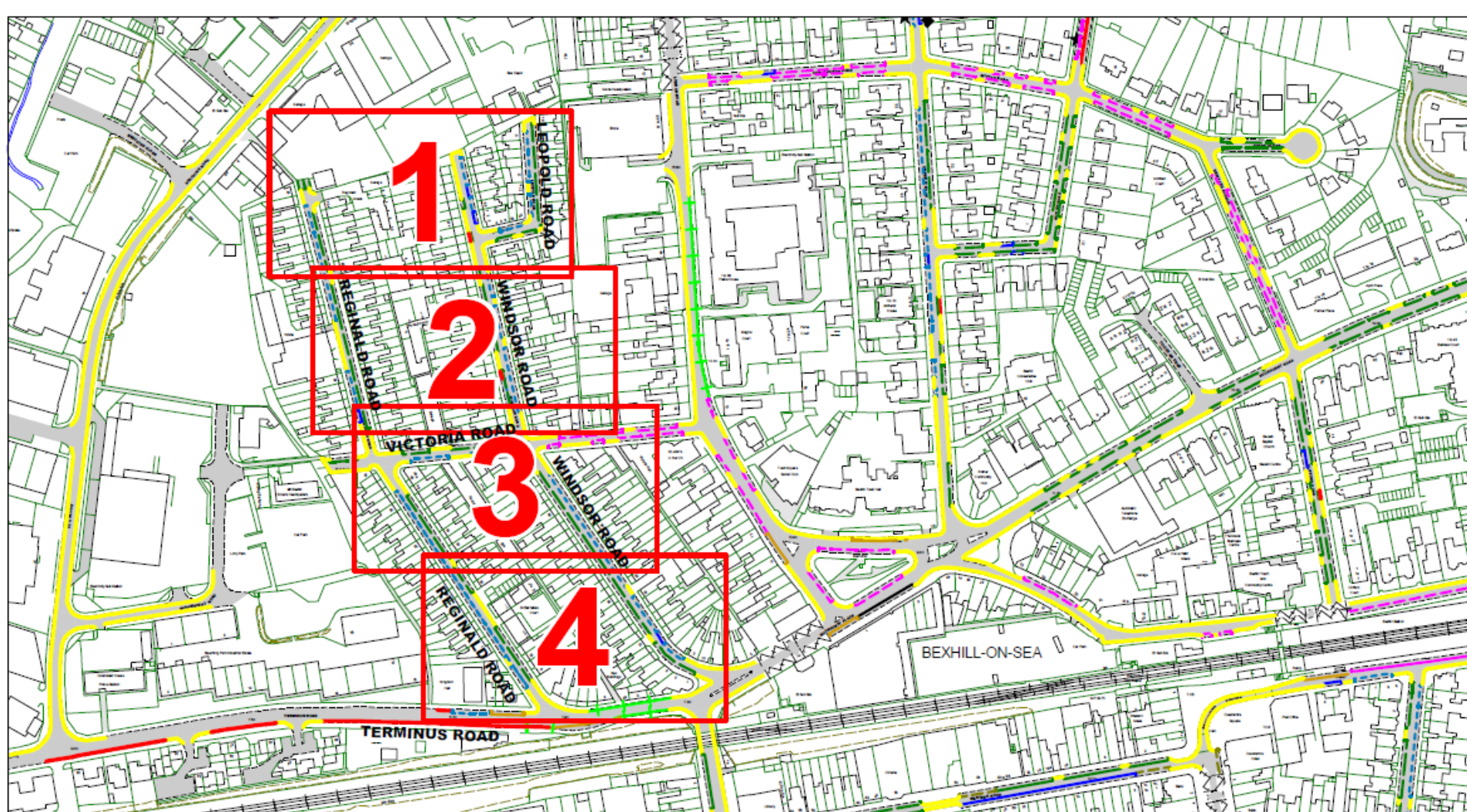


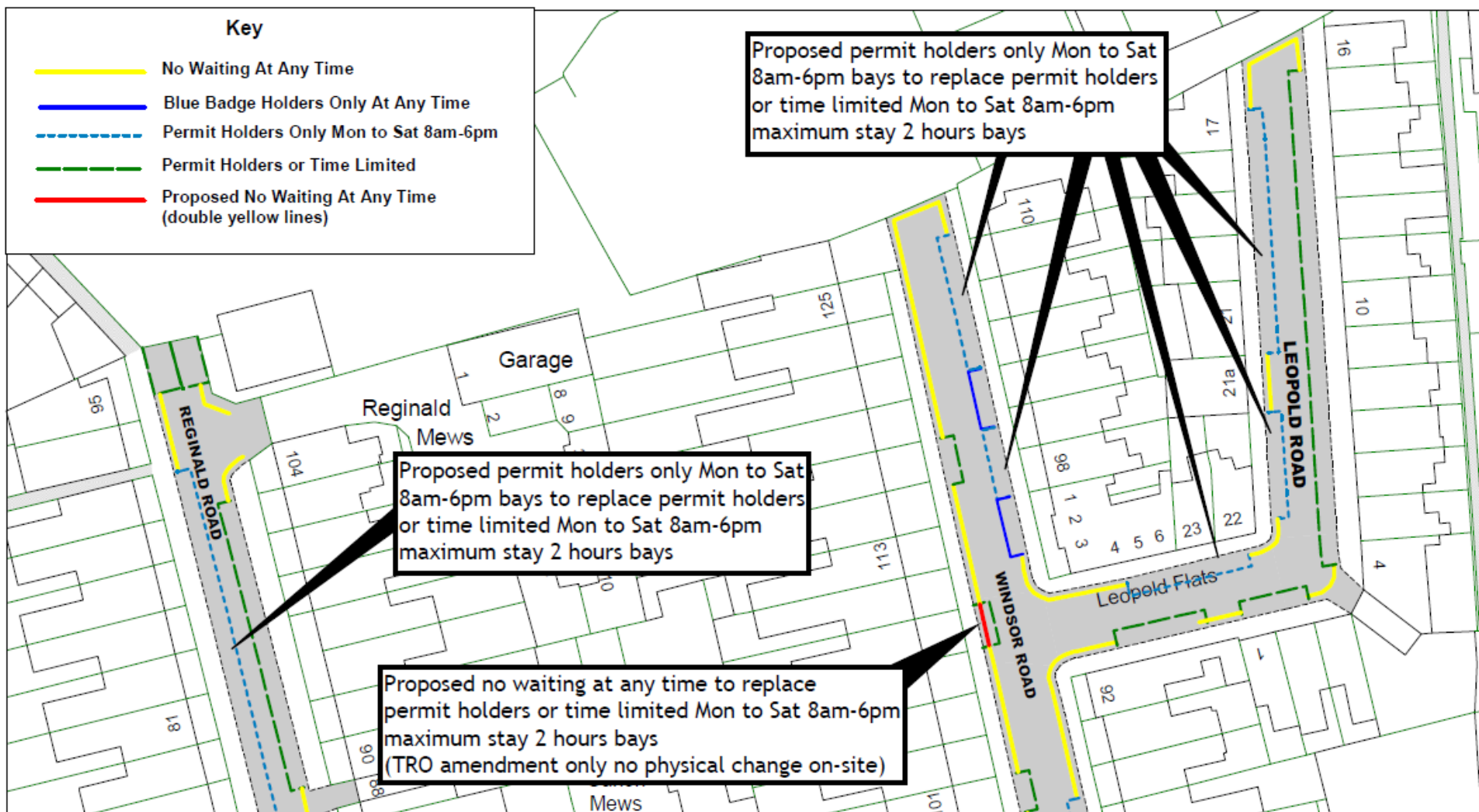


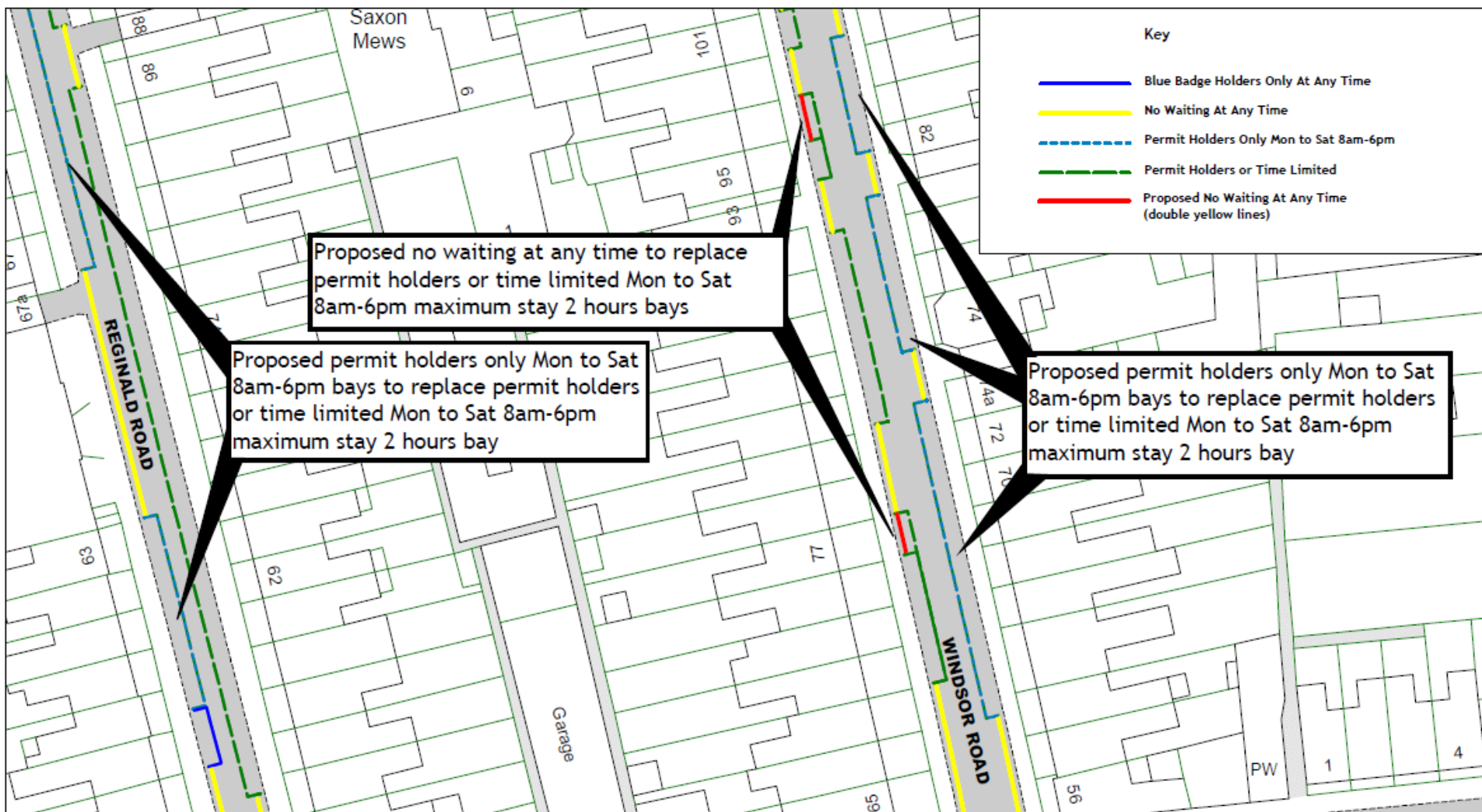


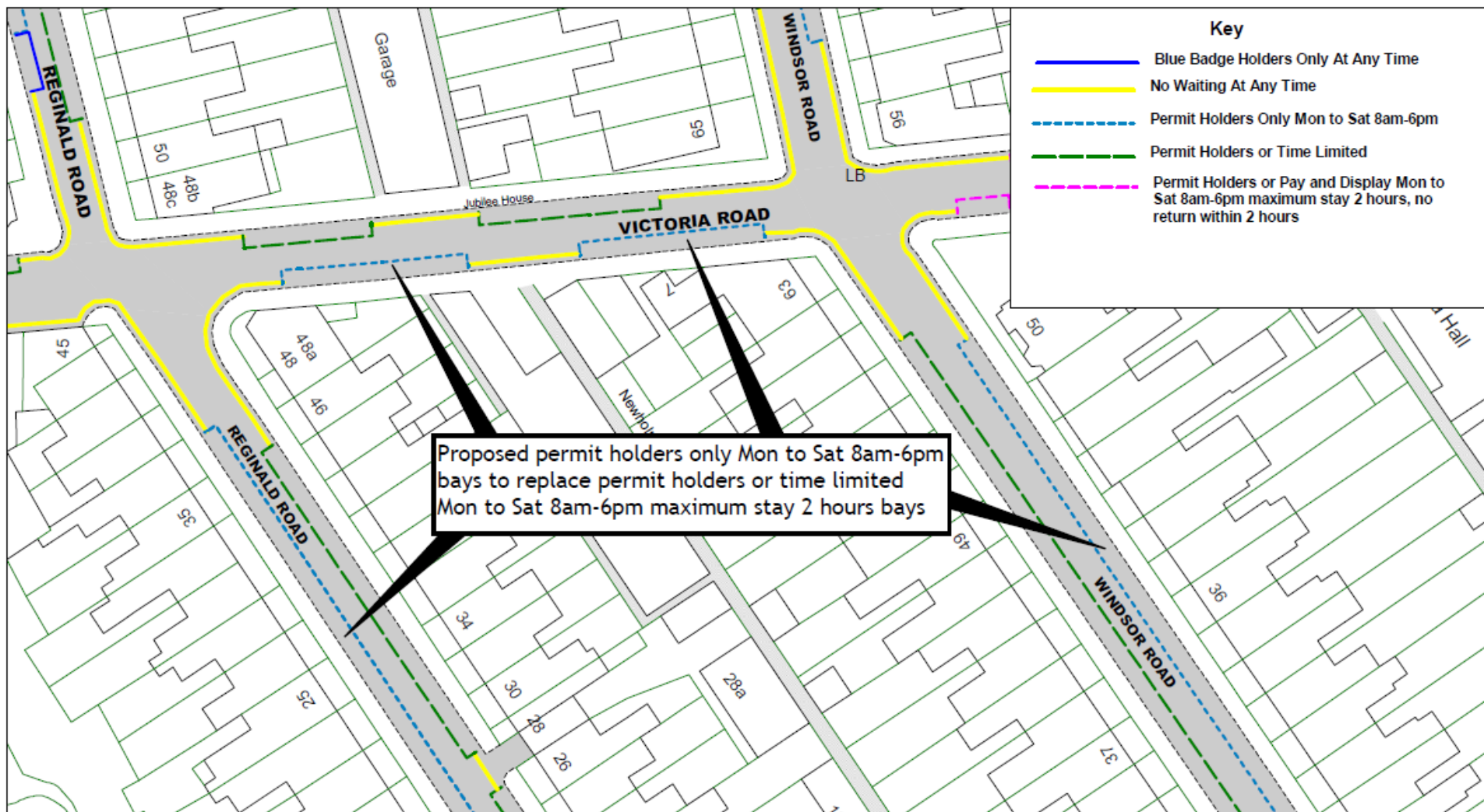


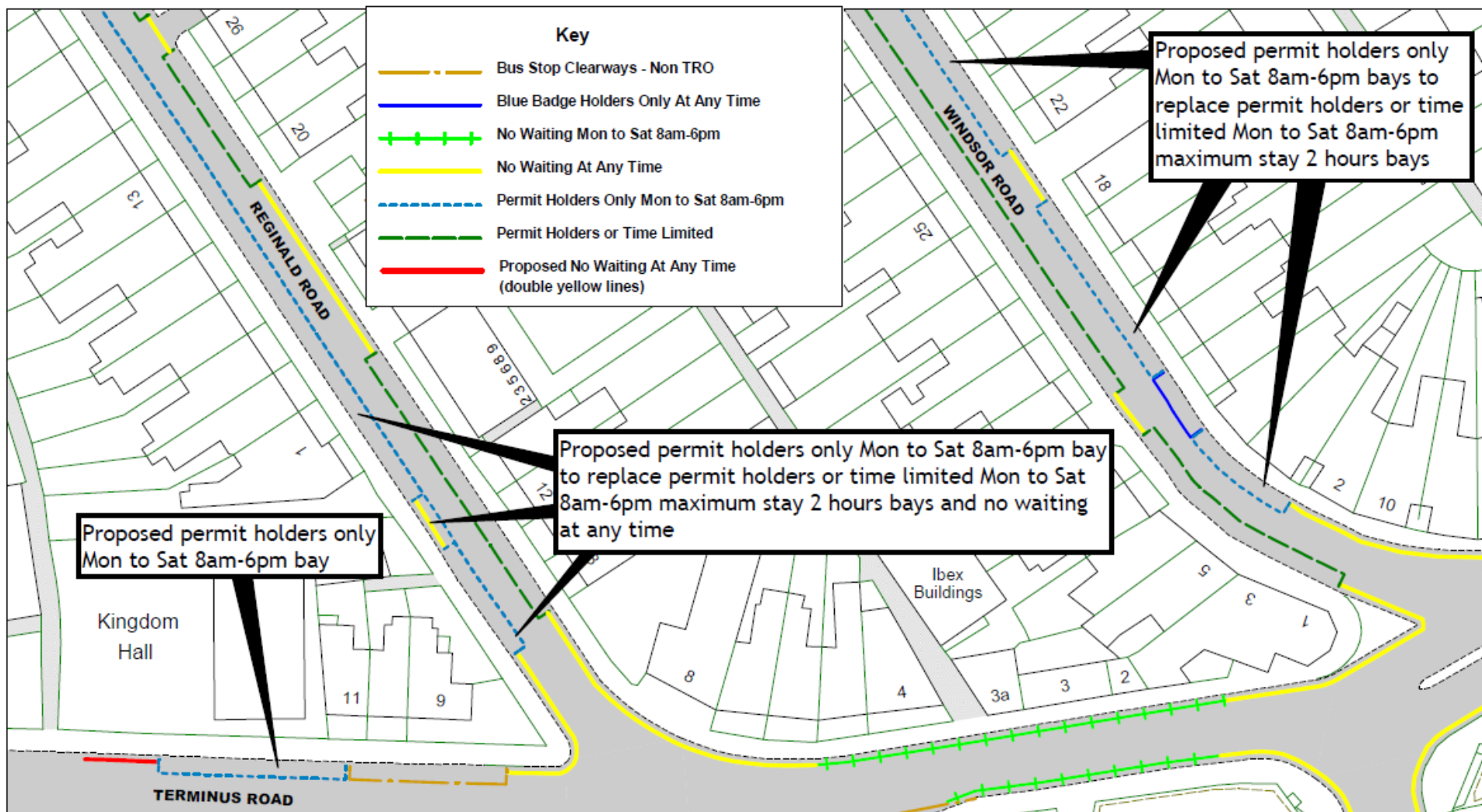


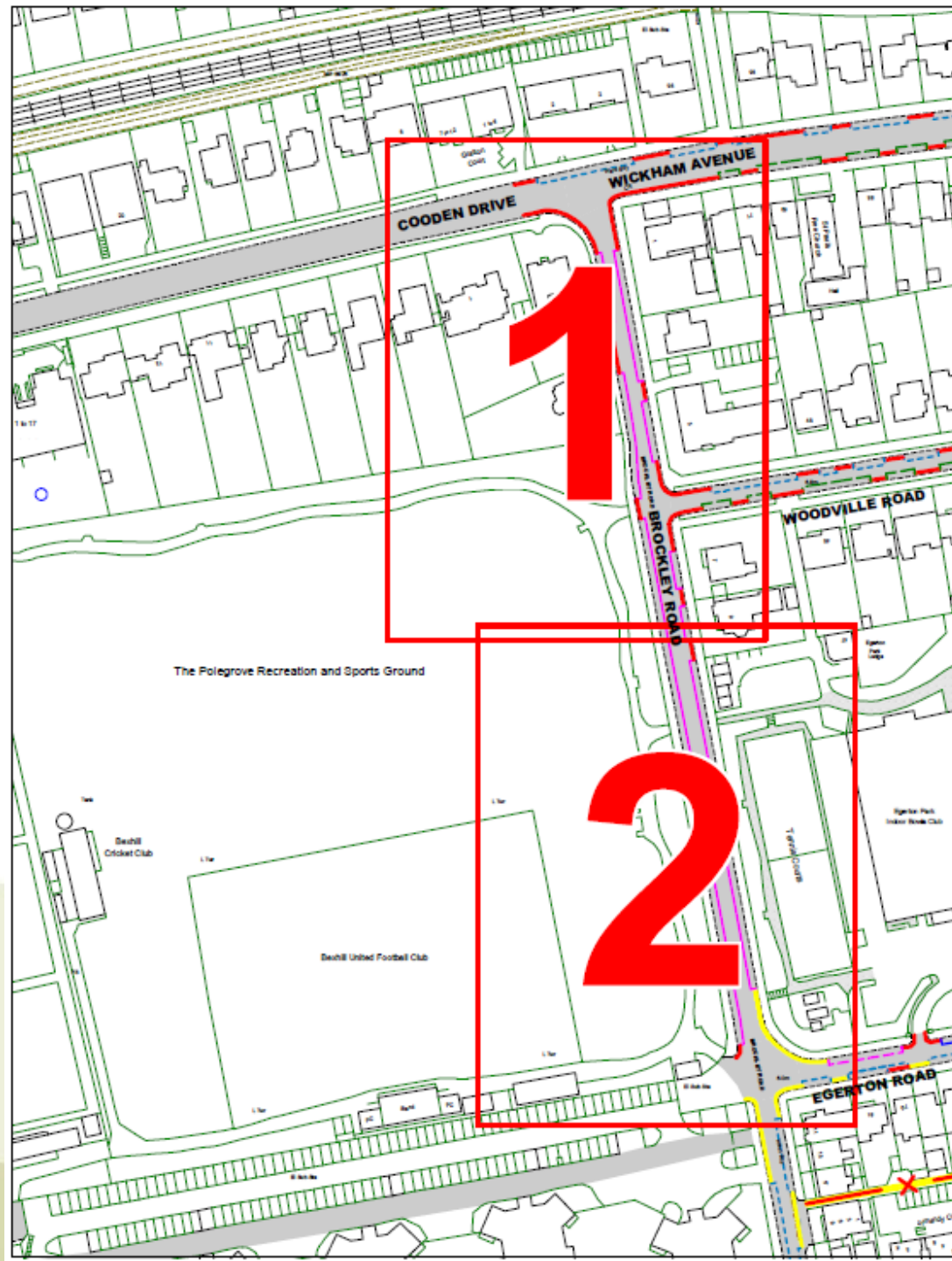


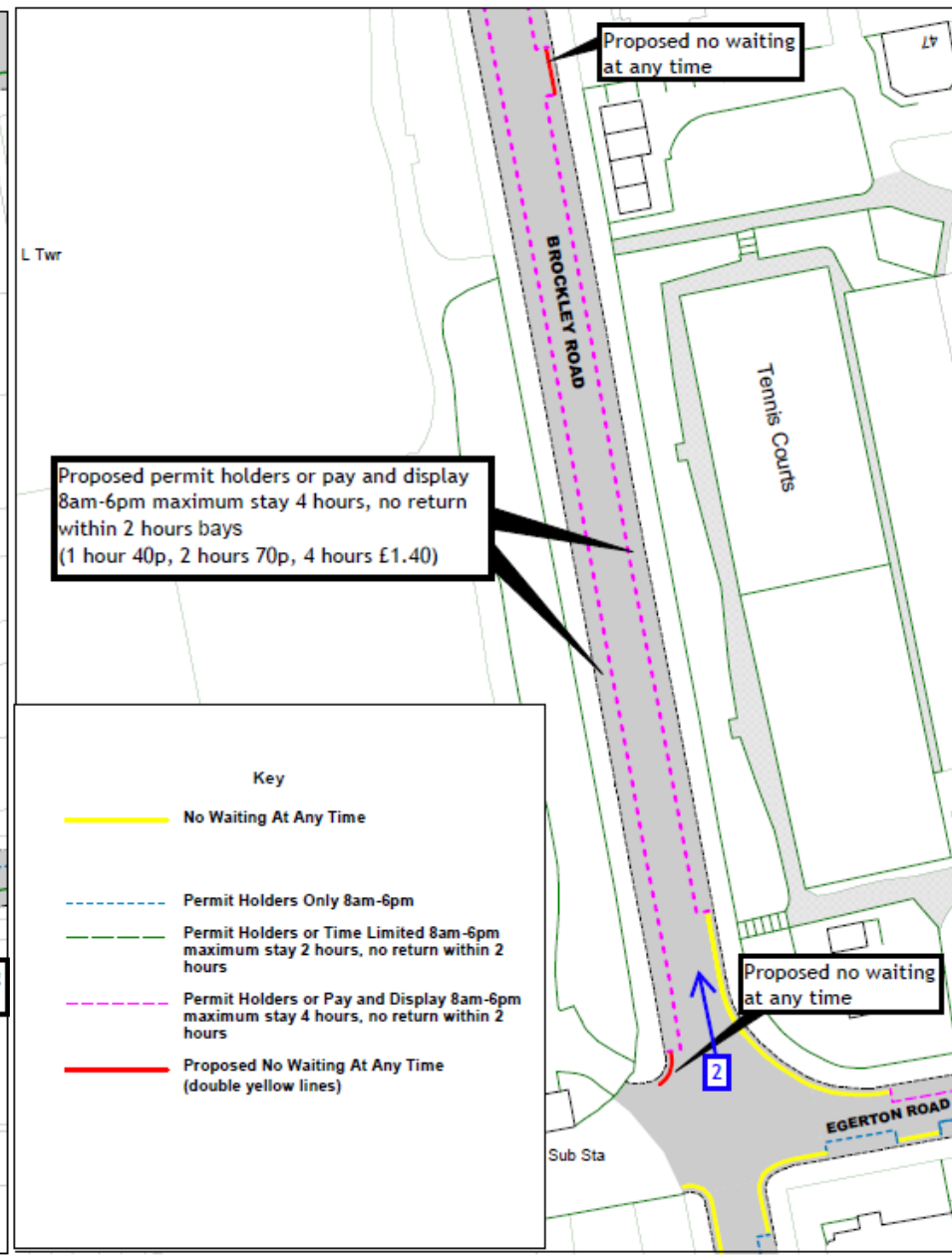
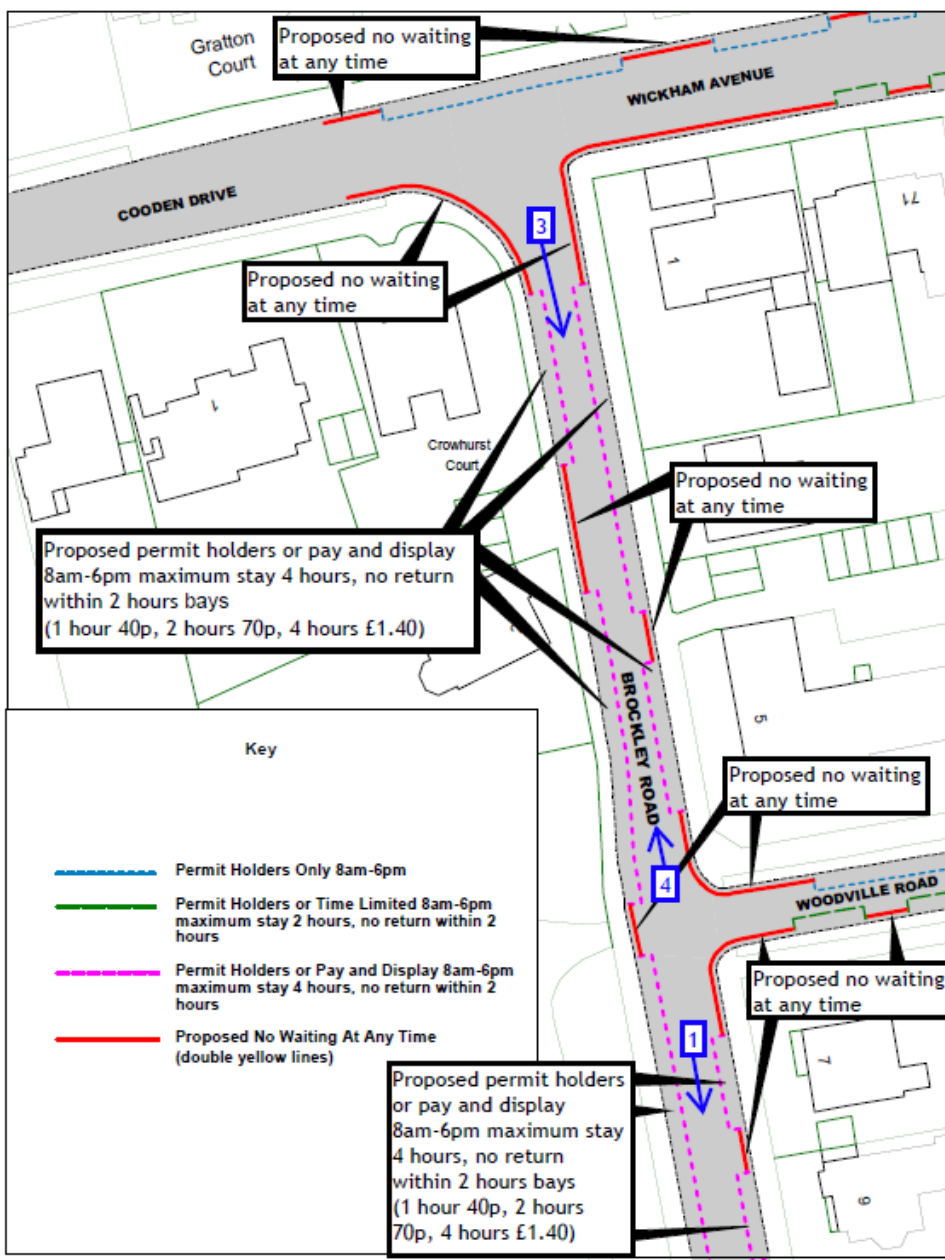










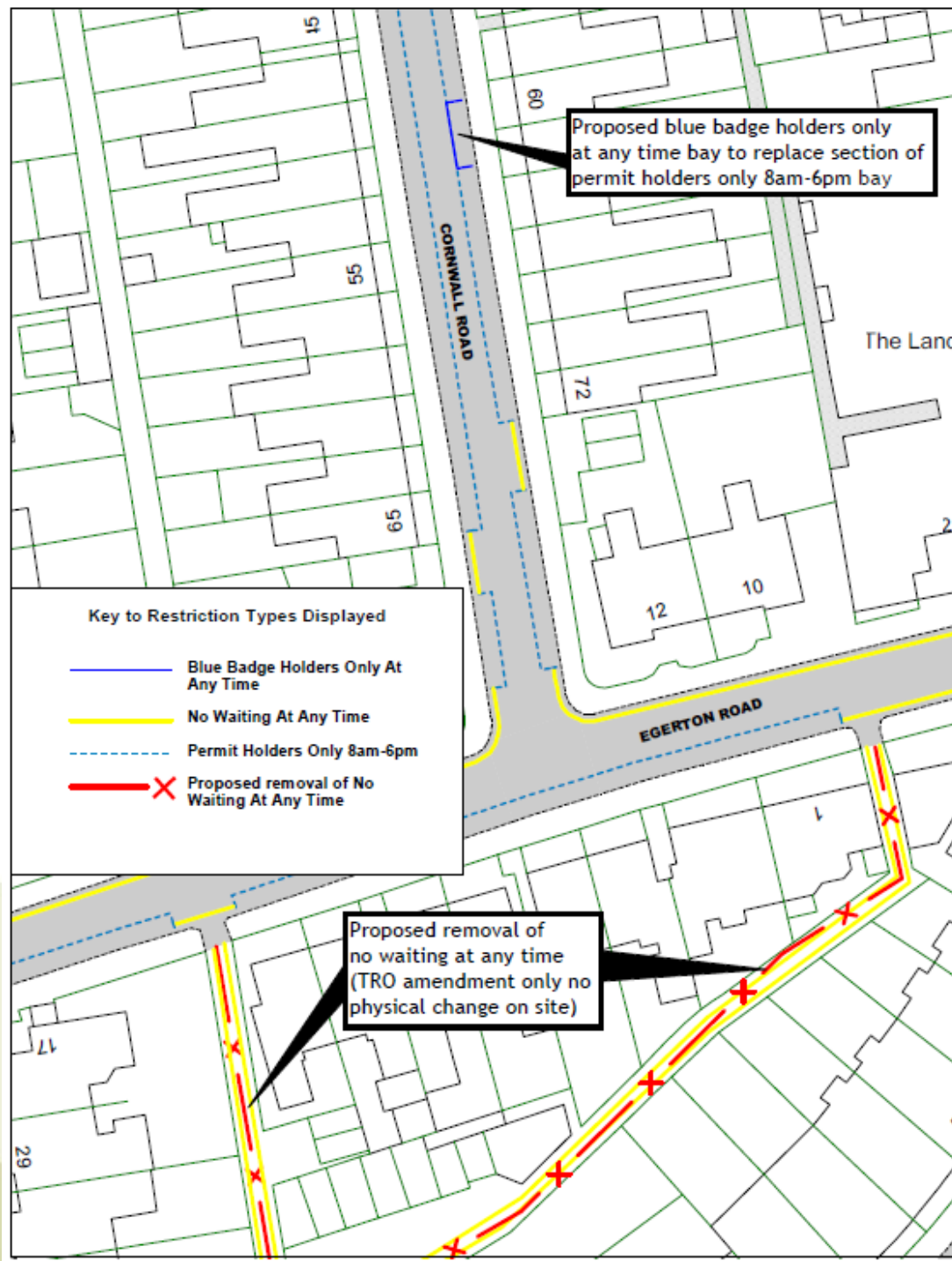


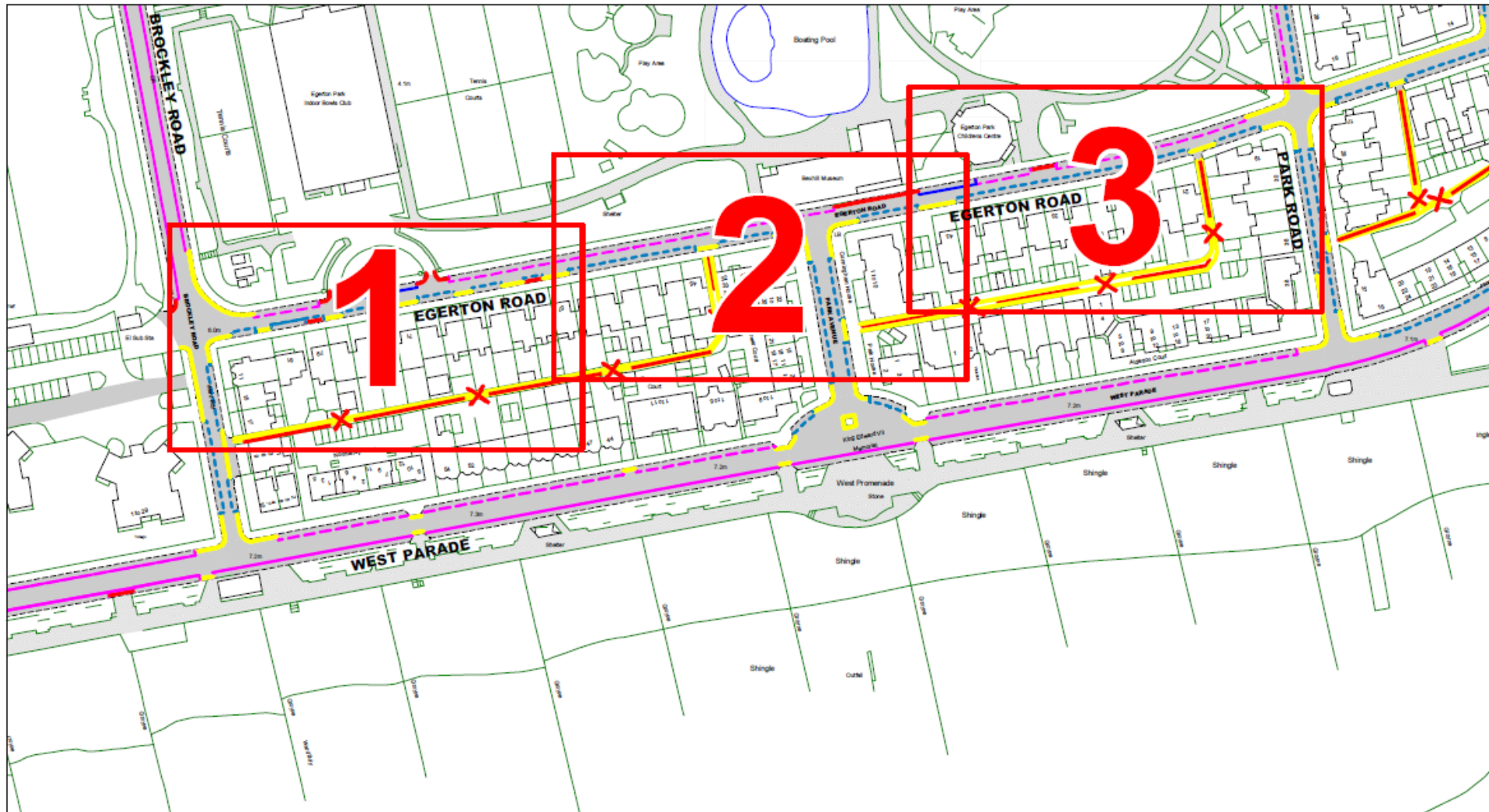


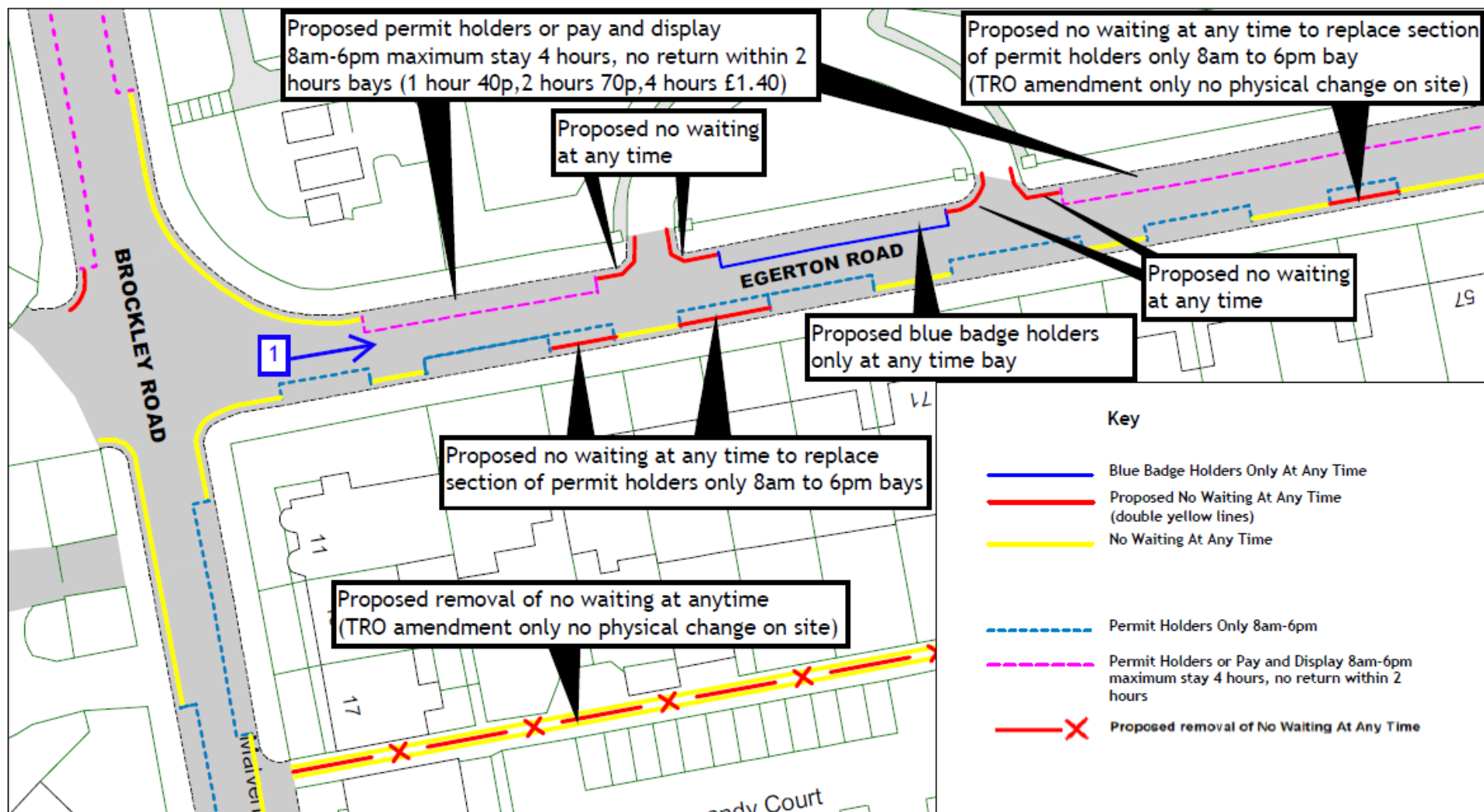


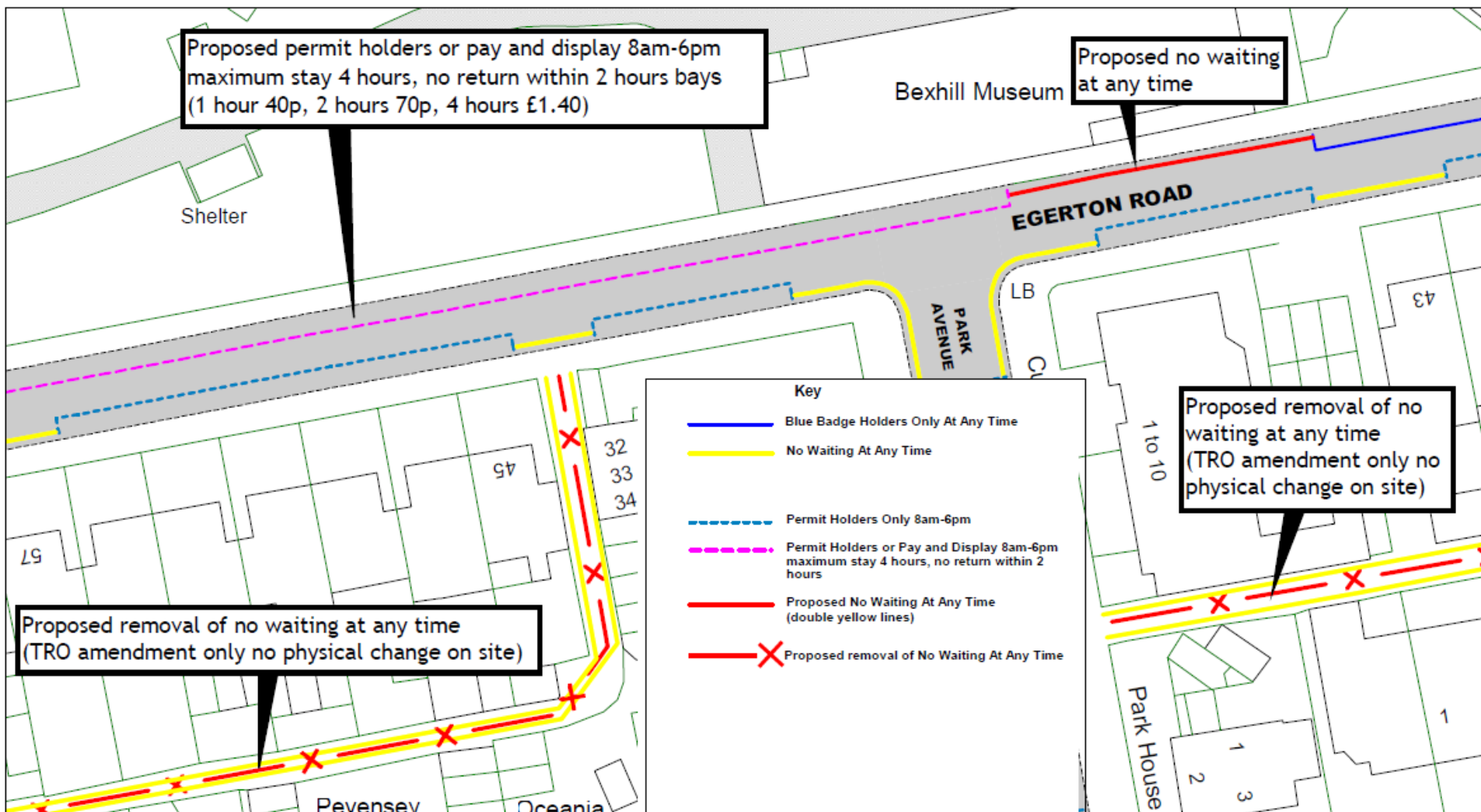


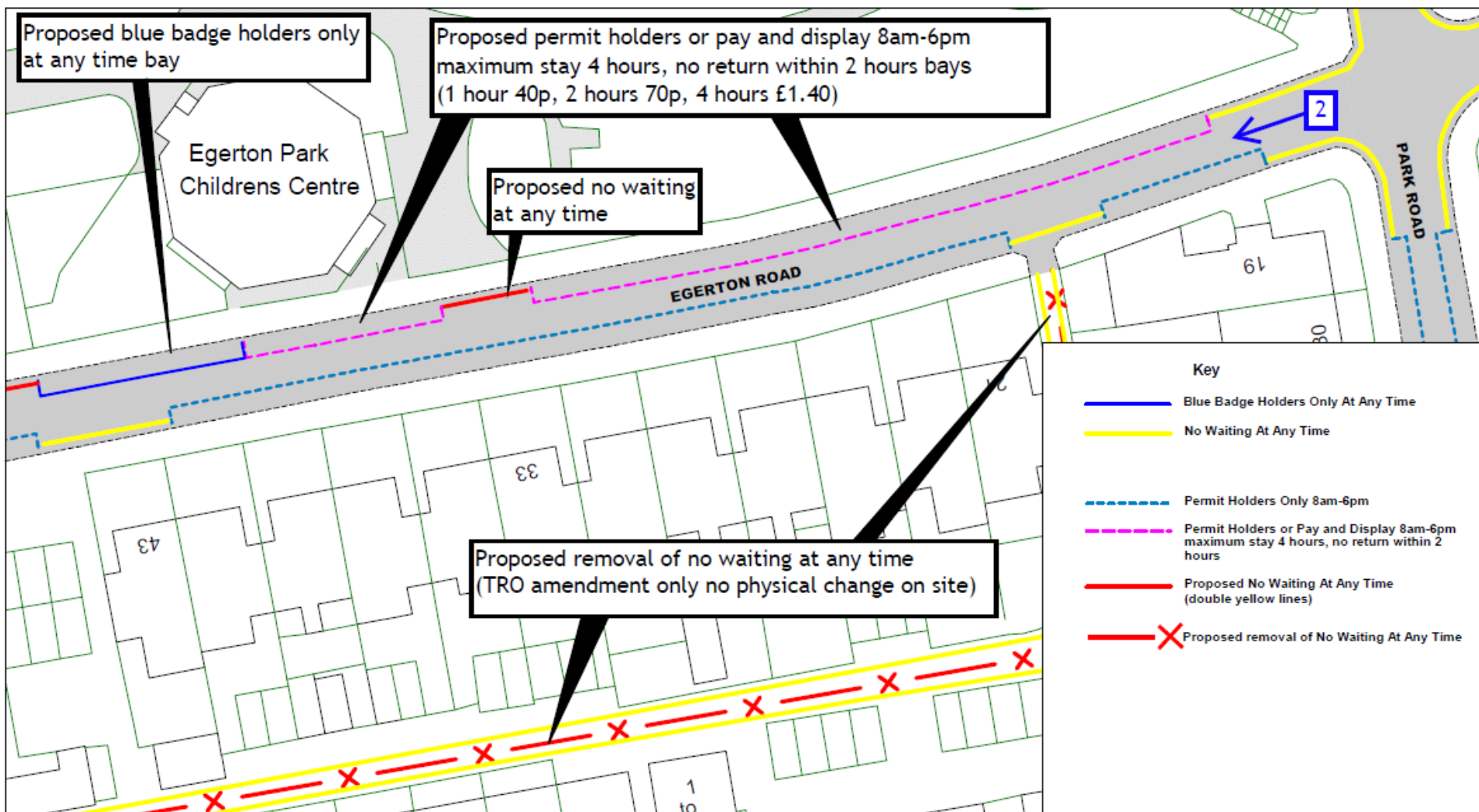






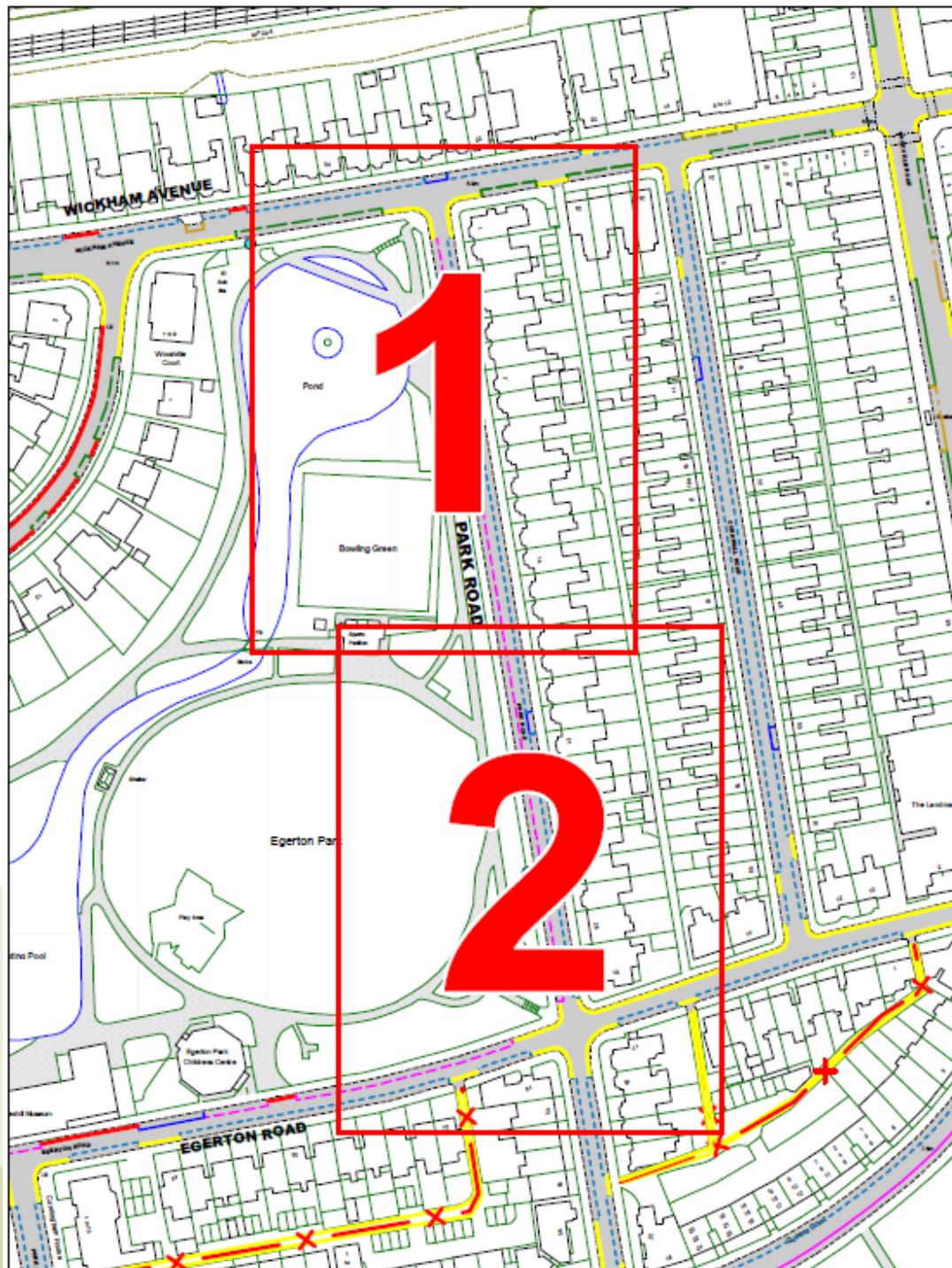


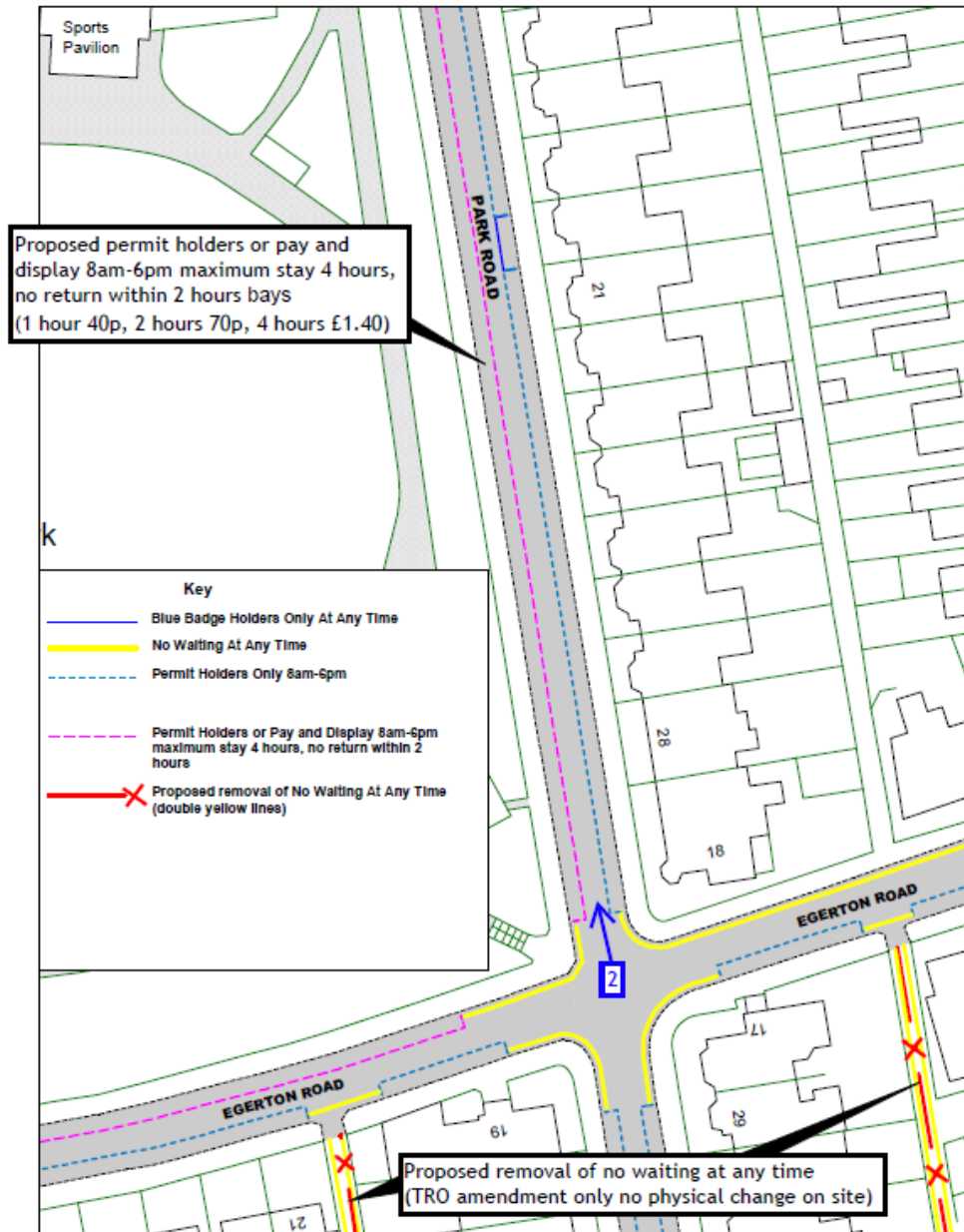
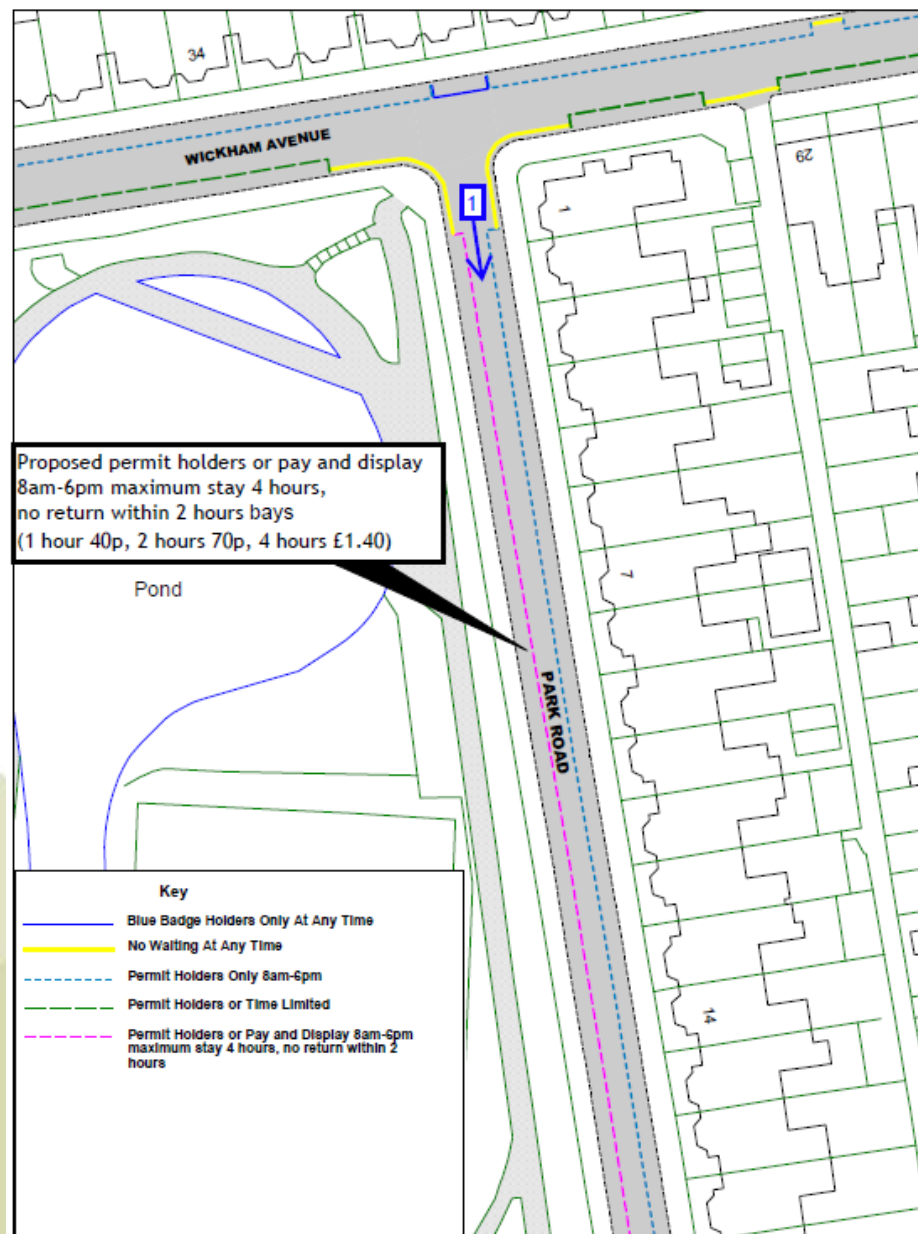






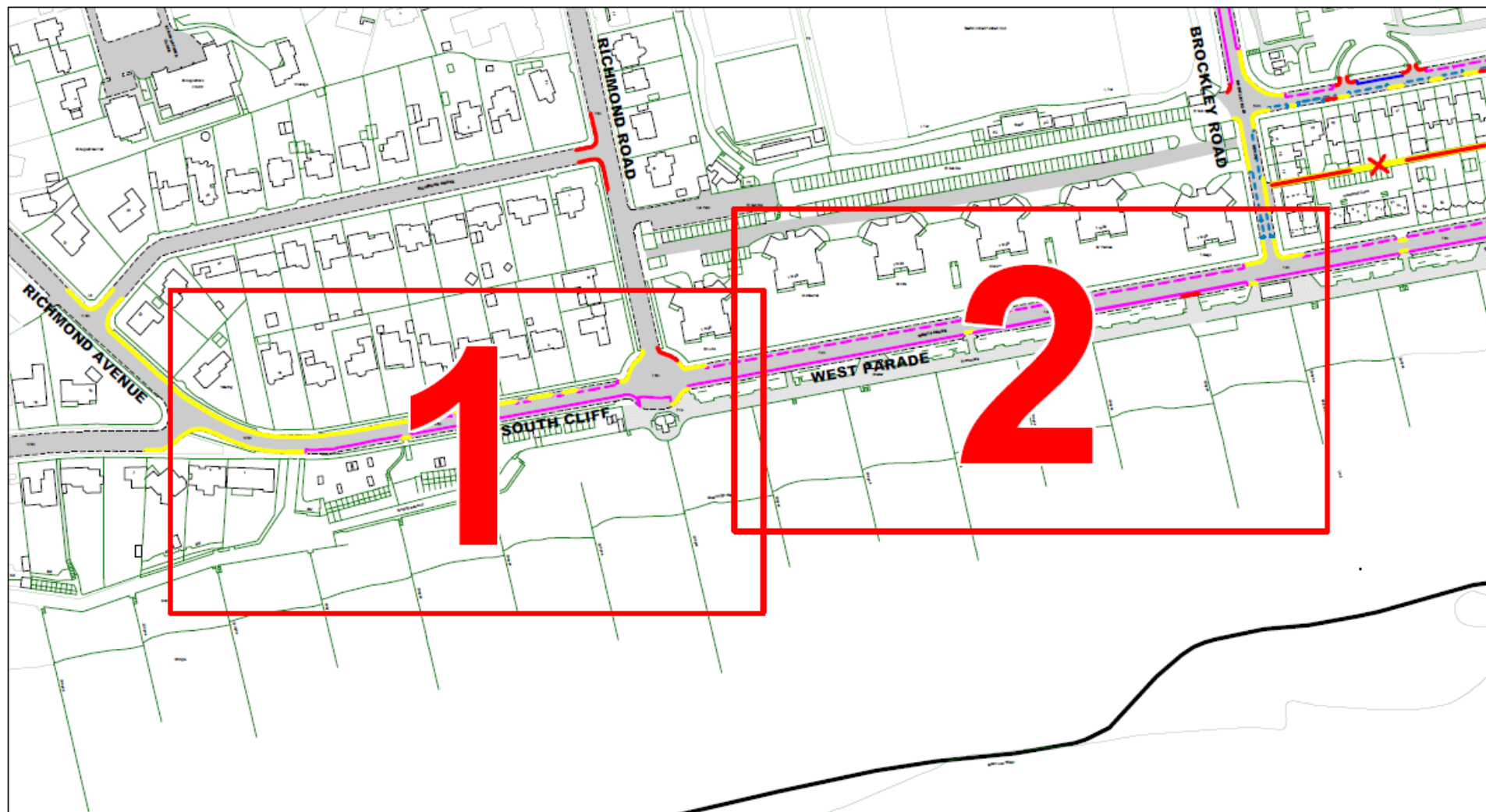


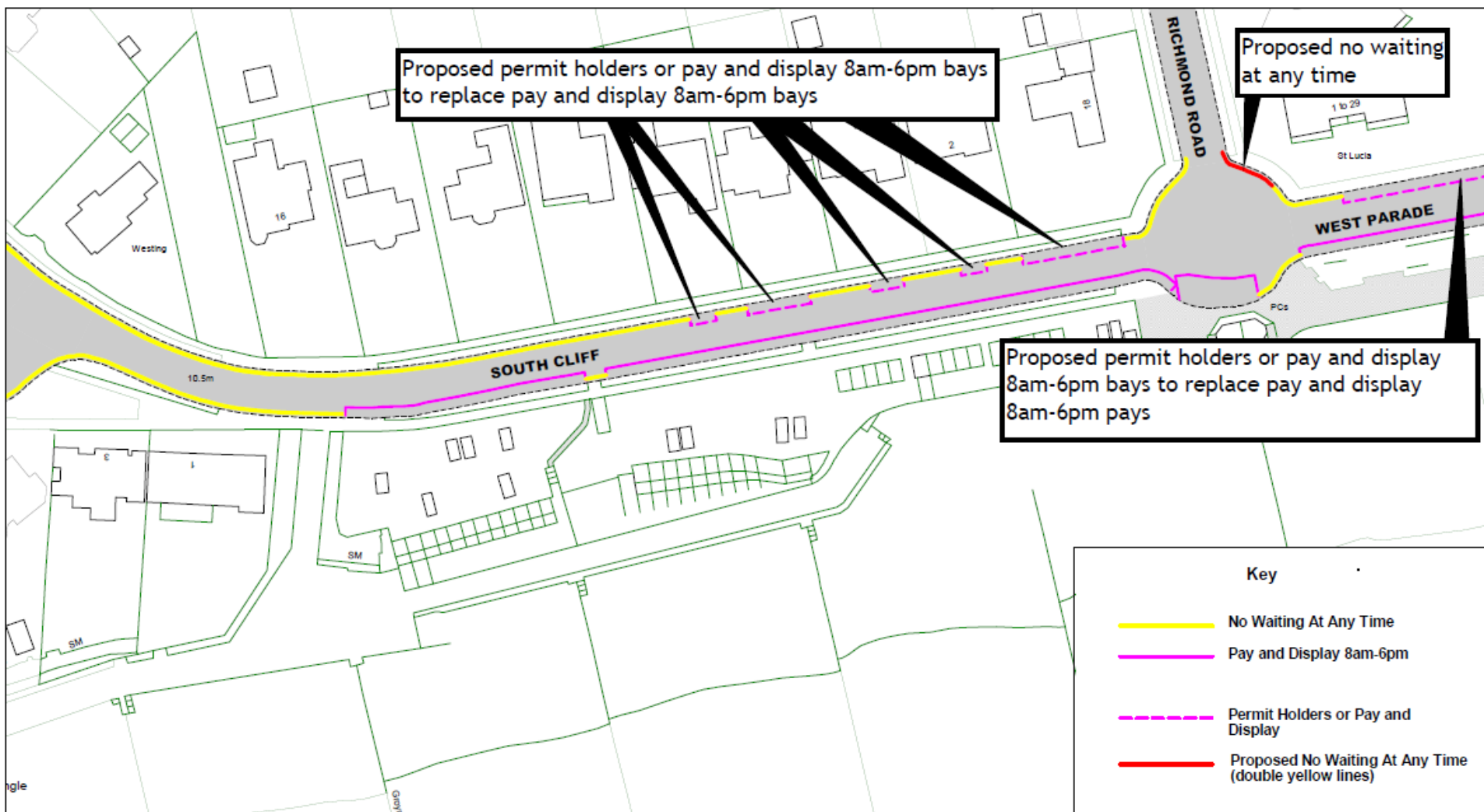


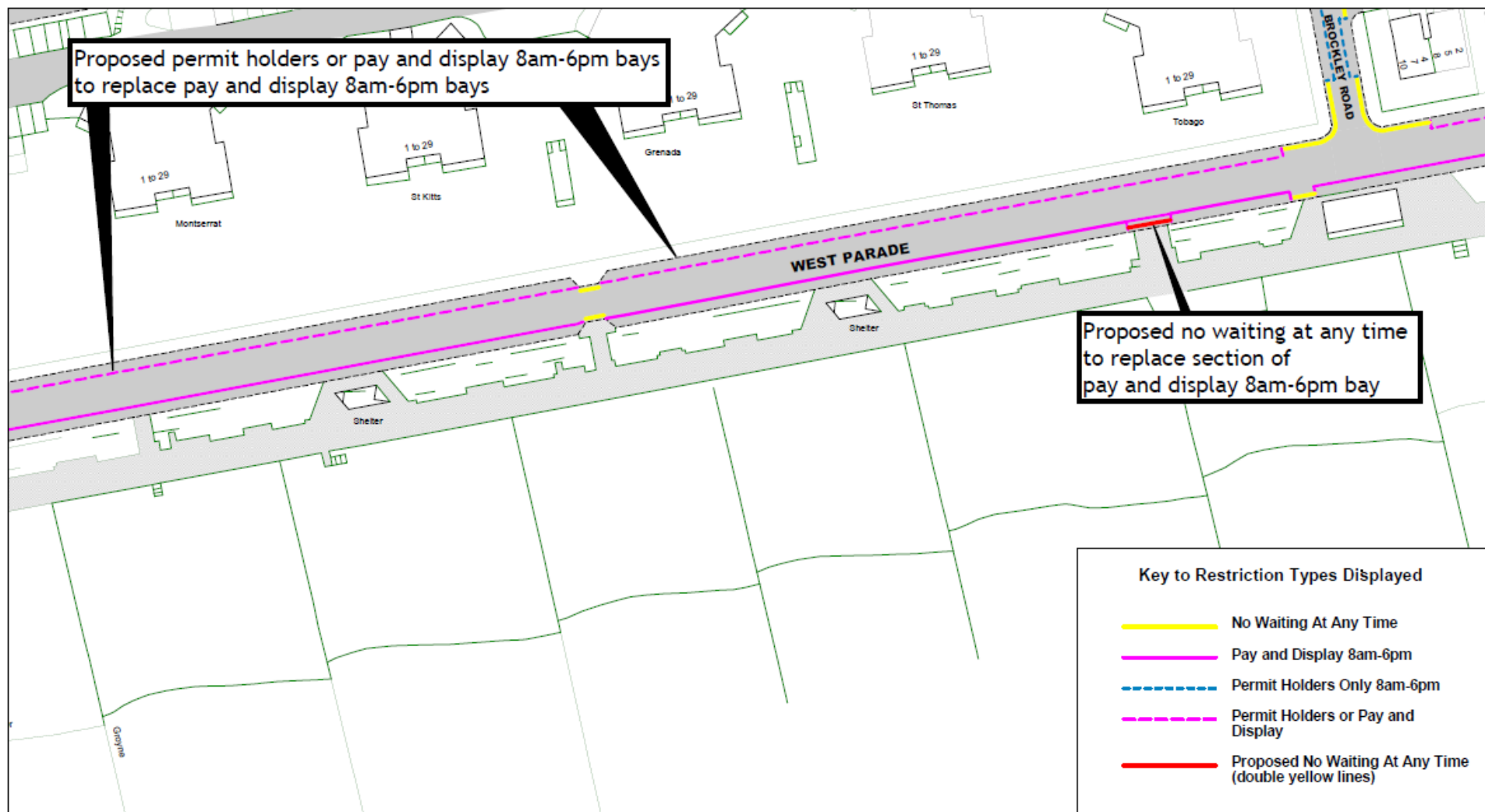


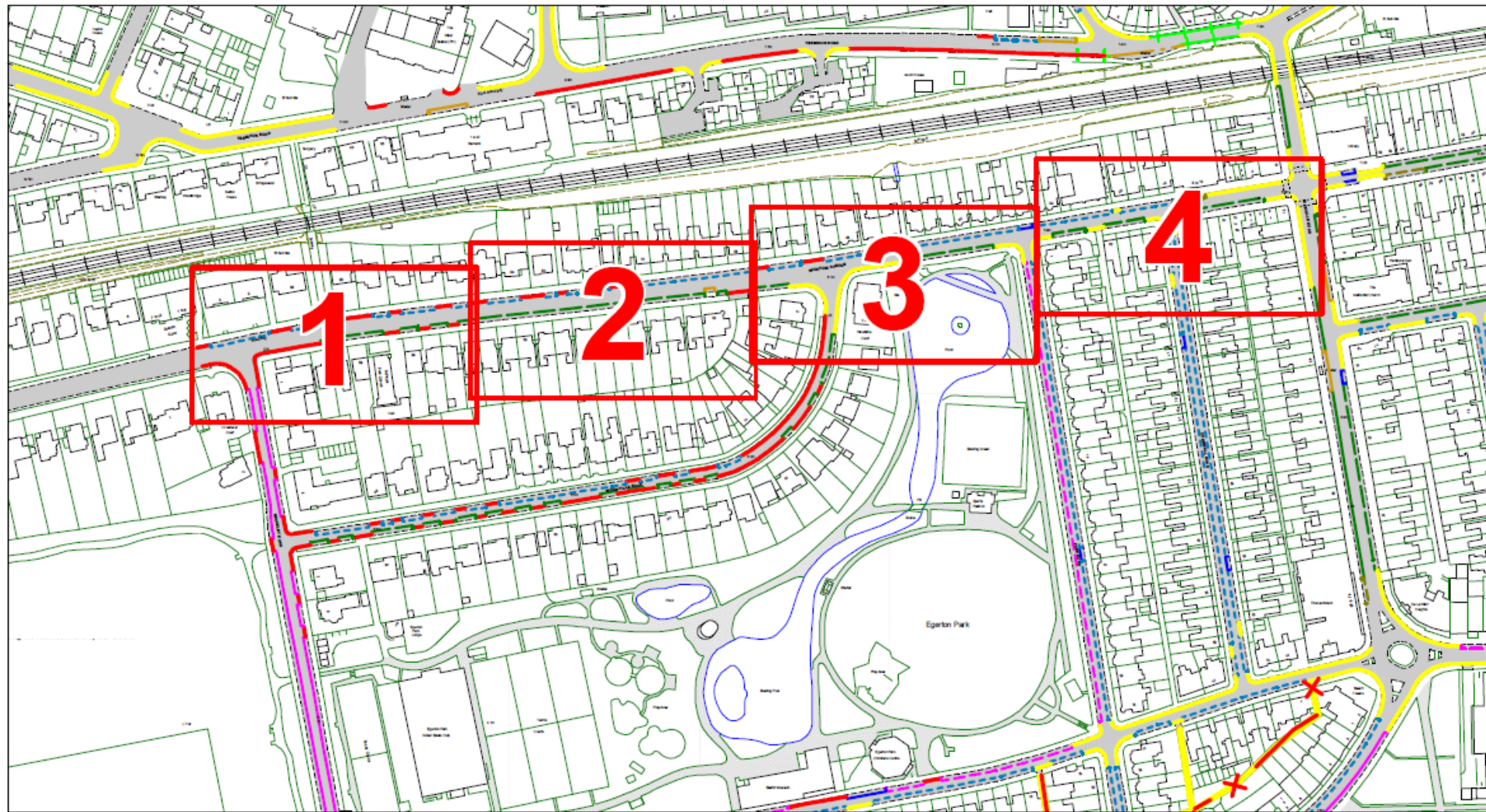






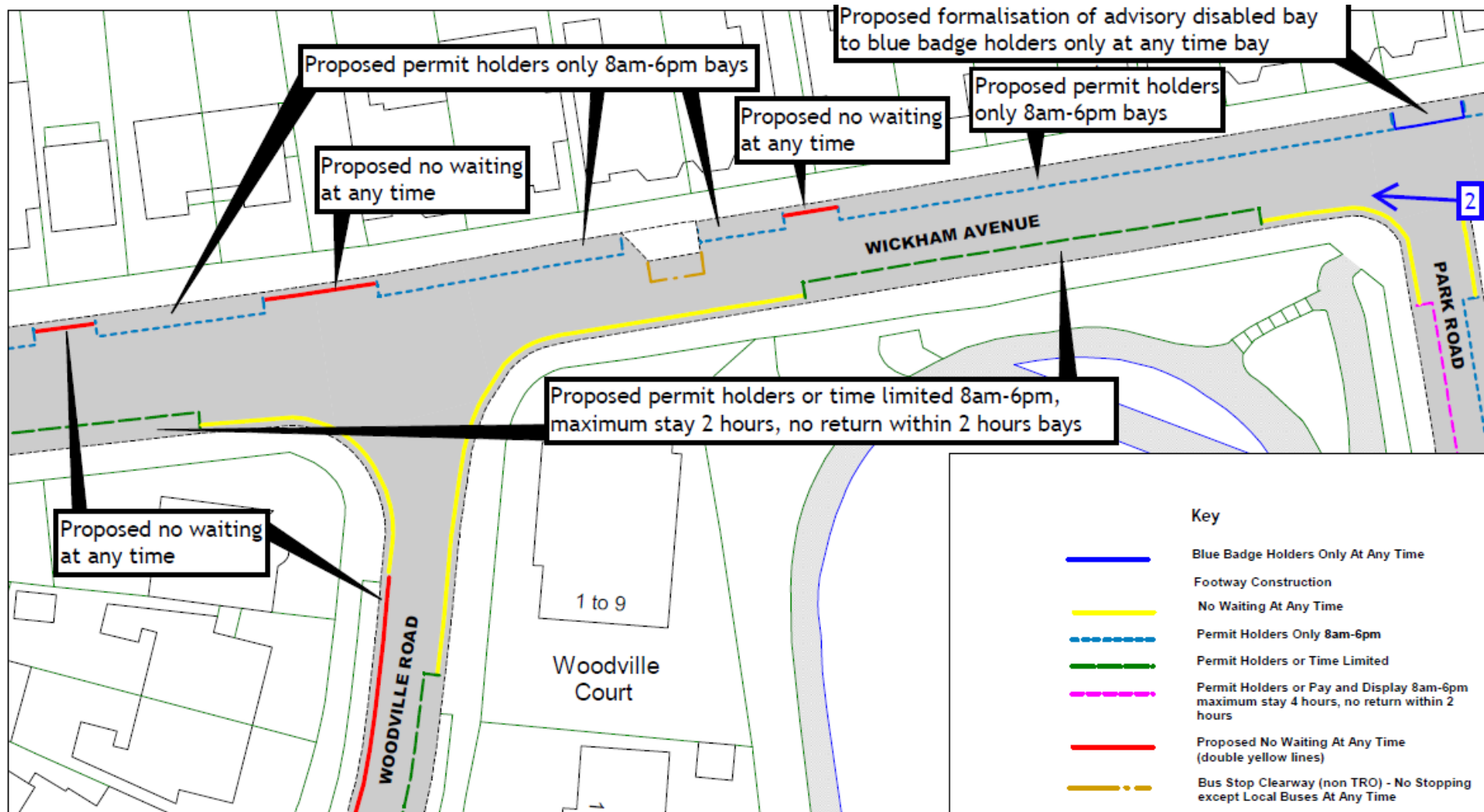


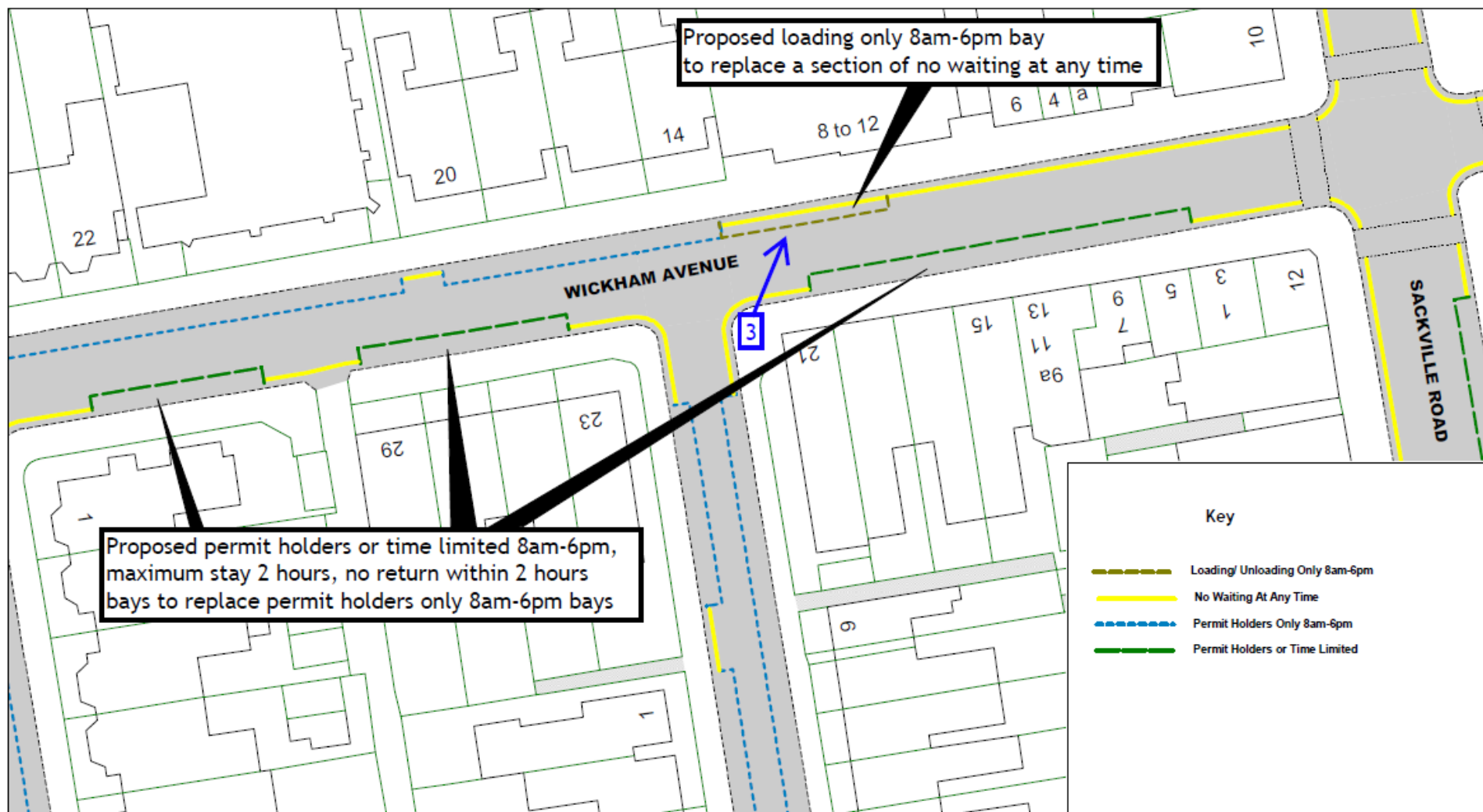


















Traffic Regulation Order: Rother Parking Review 2022

Objections received to changes to parking and waiting restrictions proposed during the latest parking review in Rother District

East Sussex County Council Planning Committee 12 July 2023