

## Commons Act 2006: Section 15

# Application for the registration of land as a Town or Village Green

Official stamp of registration authority indicating valid date of receipt:

Application number:

Register unit No(s):

VG number allocated at registration:

(CRA to complete only if application is successful)

Applicants are advised to read the 'Guidance Notes for the completion of an Application for the Registration of land as a Town or Village Green' and to note the following:

- All applicants should complete questions 1–6 and 10–11.
- Applicants applying for registration under section 15(1) of the 2006 Act should, in addition, complete questions 7–8. Section 15(1) enables any person to apply to register land as a green where the criteria for registration in section 15(2), (3) or (4) apply.
- Applicants applying for voluntary registration under section 15(8) should, in addition, complete question 9.

## Note 1

Insert name of registration authority.

### 1. Registration Authority

To the

East Sussex County Council  
st. Anne's Crescent  
County Hall  
Lewes  
E. Sussex. BN7 1UE.

*If there is more than one applicant, list all names. Please use a separate sheet if necessary. State the full title of the organisation if a body corporate or unincorporate.*

*If question 3 is not completed all correspondence and notices will be sent to the first named applicant.*

*This question should be completed if a solicitor is instructed for the purposes of the application. If so all correspondence and notices will be sent to the person or firm named here.*

Name: Katy Downton

Full postal address:

37, Charlwood Garden S.  
Burgess Hill.

Postcode RH15 0RD

Telephone number:  
(incl. national dialling code)

Fax number:  
(incl. national dialling code)

E-mail address:

Name: N/A

Firm:

Full postal address:

Post code

Telephone number:  
(incl. national dialling code)

Fax number:  
(incl. national dialling code)

E-mail address:



**Note 4**

For further advice on the criteria and qualifying dates for registration please see section 4 of the Guidance Notes.

\* Section 15(6) enables any period of statutory closure where access to the land is denied to be disregarded in determining the 20 year period.

**4. Basis of application for registration and qualifying criteria**

If you are the landowner and are seeking voluntarily to register your land please tick this box and move to question 5.

Application made under **section 15(8)**: ☐

If the application is made under **section 15(1)** of the Act, please **tick one** of the following boxes to indicate which particular subsection and qualifying criterion applies to the case.

**Section 15(2)** applies:

☒

**Section 15(3)** applies:

☐

**Section 15(4)** applies:

☐

If **section 15(3) or (4)** applies please indicate the date on which you consider that use as of right ended.

N/A

If **section 15(6)\*** applies please indicate the period of statutory closure (if any) which needs to be disregarded.

N/A

**Note 5**

The accompanying map must be at a scale of at least 1:2,500 and show the land by distinctive colouring to enable it to be clearly identified.

\* Only complete if the land is already registered as common land.

**Note 6**

It may be possible to indicate the locality of the green by reference to an administrative area, such as a parish or electoral ward, or other area sufficiently defined by name (such as a village or street). If this is not possible a map should be provided on which a locality or neighbourhood is marked clearly.

**5. Description and particulars of the area of land in respect of which application for registration is made**

Name by which usually known:

"The Green" + "The Woods"

Location:

Charwood Gardens. RH15 ORD.

Shown in colour on the map which is marked and attached to the statutory declaration.

Common land register unit number (if relevant) \*

**6. Locality or neighbourhood within a locality in respect of which the application is made**

Please show the locality or neighbourhood within the locality to which the claimed green relates, either by writing the administrative area or geographical area by name below, or by attaching a map on which the area is clearly marked:

An area of green space between  
number 35, 37, 39, 41, 43, 45  
31, 29, 27, 25.

Charwood Gardens. RH15 ORD.

Tick here if map attached: ☒

Map A. - 'The green'

Map B - parish of Wivelsgate

Map C - Neighbourhood

## 7. Justification for application to register the land as a town or village green

### Note 7

Applicants should provide a summary of the case for registration here and enclose a separate full statement and all other evidence including any witness statements in support of the application.

This information is not needed if a landowner is applying to register the land as a green under section 15(8).

The green area between our houses is used daily for football, cycling, dog walking and social chats. After school most days people gather on the green while the children play. We have hosted a Macmillan tea party day, had bouncy castles, group picnics and other community events. The residents have cut the grass and maintained the borders for at least 35 years. The wooded area is used daily for birdwatching, den building and the children have a bmx track in there! We have planted wild flowers in there and there is a plan to build a bug hotel. We blackberry pick in the summer, and most years we have a rope or tyre swing. The community have cleared rubbish, taken dumped rubbish

to the tip, and cleared ivy from the trees.



**Note 8**

Please use a separate sheet if necessary.

Where relevant include reference to title numbers in the register of title held by the Land Registry.

If no one has been identified in this section you should write "none"

This information is not needed if a landowner is applying to register the land as a green under section 15(8).

**Note 9**

List all such declarations that accompany the application. If none is required, write "none".

This information is not needed if an application is being made to register the land as a green under section 15(1).

**Note 10**

List all supporting documents and maps accompanying the application. If none, write "none"

Please use a separate sheet if necessary.

**8. Name and address of every person whom the applicant believes to be an owner, lessee, tenant or occupier of any part of the land claimed to be a town or village green**

Richard Bunnings.

**9. Voluntary registration – declarations of consent from 'relevant leaseholder', and of the proprietor of any 'relevant charge' over the land**

None

**10. Supporting documentation**

Map A.  
Evidence questionnaires  
supporting quotes from children  
Photographs of events.



**Note 11**

If there are any other matters which should be brought to the attention of the registration authority (in particular if a person interested in the land is expected to challenge the application for registration). Full details should be given here or on a separate sheet if necessary.

**Note 12**

The application must be signed by each individual applicant, or by the authorised officer of an applicant which is a body corporate or unincorporate.


**11. Any other information relating to the application**

We feel that our green and our wooded area is essential to the well being of ourselves and the children. We maintain it, love it and want it to remain a public space for all the residents of Charlwood Gardens. to enjoy for future generations.

Date:

25/9/19

Signatures:



Additional Signatures on Map A.

**REMINDER TO APPLICANT**

You are advised to keep a copy of the application and all associated documentation. Applicants should be aware that signature of the statutory declaration is a sworn statement of truth in presenting the application and accompanying evidence. The making of a false statement for the purposes of this application may render the maker liable to prosecution.

**Data Protection Act 1998**

The application and any representations made cannot be treated as confidential. To determine the application it will be necessary for the registration authority to disclose information received from you to others, which may include other local authorities, Government Departments, public bodies, other organisations and members of the public.

## Statutory Declaration In Support

*To be made by the applicant, or by one of the applicants, or by his or their solicitor, or, if the applicant is a body corporate or unincorporate, by its solicitor, or by the person who signed the application.*

<sup>1</sup> Insert full name  
(and address if not  
given in the  
application form).

I...Kathy Dwyer... solemnly and sincerely declare as follows:—

<sup>2</sup> Delete and adapt  
as necessary.

1.<sup>2</sup> I am ((the person (~~one of the persons~~) who (has) (~~have~~) signed the foregoing application)) (~~(the solicitor to (the applicant) (<sup>3</sup> one of the applicants))~~)).

<sup>3</sup> Insert name if  
Applicable

2. The facts set out in the application form are to the best of my knowledge and belief fully and truly stated and I am not aware of any other fact which should be brought to the attention of the registration authority as likely to affect its decision on this application, nor of any document relating to the matter other than those (if any) mentioned in parts 10 and 11 of the application.

3. The map now produced as part of this declaration is the map referred to in part 5 of the application.

<sup>4</sup> Complete only in  
the case of  
voluntary  
registration (*strike  
through if this is not  
relevant*)

4.<sup>4</sup> I hereby apply under section 15(8) of the Commons Act 2006 to register as a green the land indicated on the map and that is in my ownership. I have provided the following necessary declarations of consent:

- (i) a declaration of ownership of the land;
- (ii) a declaration that all necessary consents from the relevant leaseholder or proprietor of any relevant charge over the land have

Cont/

been received and are exhibited with this declaration; or  
(iii) where no such consents are required, a declaration to that effect.

And I make this solemn declaration, conscientiously believing the  
same to be true, and by virtue of the Statutory Declarations Act 1835.

Declared by the said

Katy Downton.  
at 37, Charwood  
Gardens, Burgess Hill.  
this 25<sup>th</sup> day of September.

Signature of Declarant

Before me \*

RHOORI JAMES

Signature:

Address:

3 FERRIDGE

HAYWARDS HEATH RH16 4SH

Qualification:

BARRISTER

\* The statutory declaration must be made before a justice of the peace, practising solicitor, commissioner for oaths or notary public.

Signature of the statutory declaration is a sworn statement of truth in presenting the application and accompanying evidence.

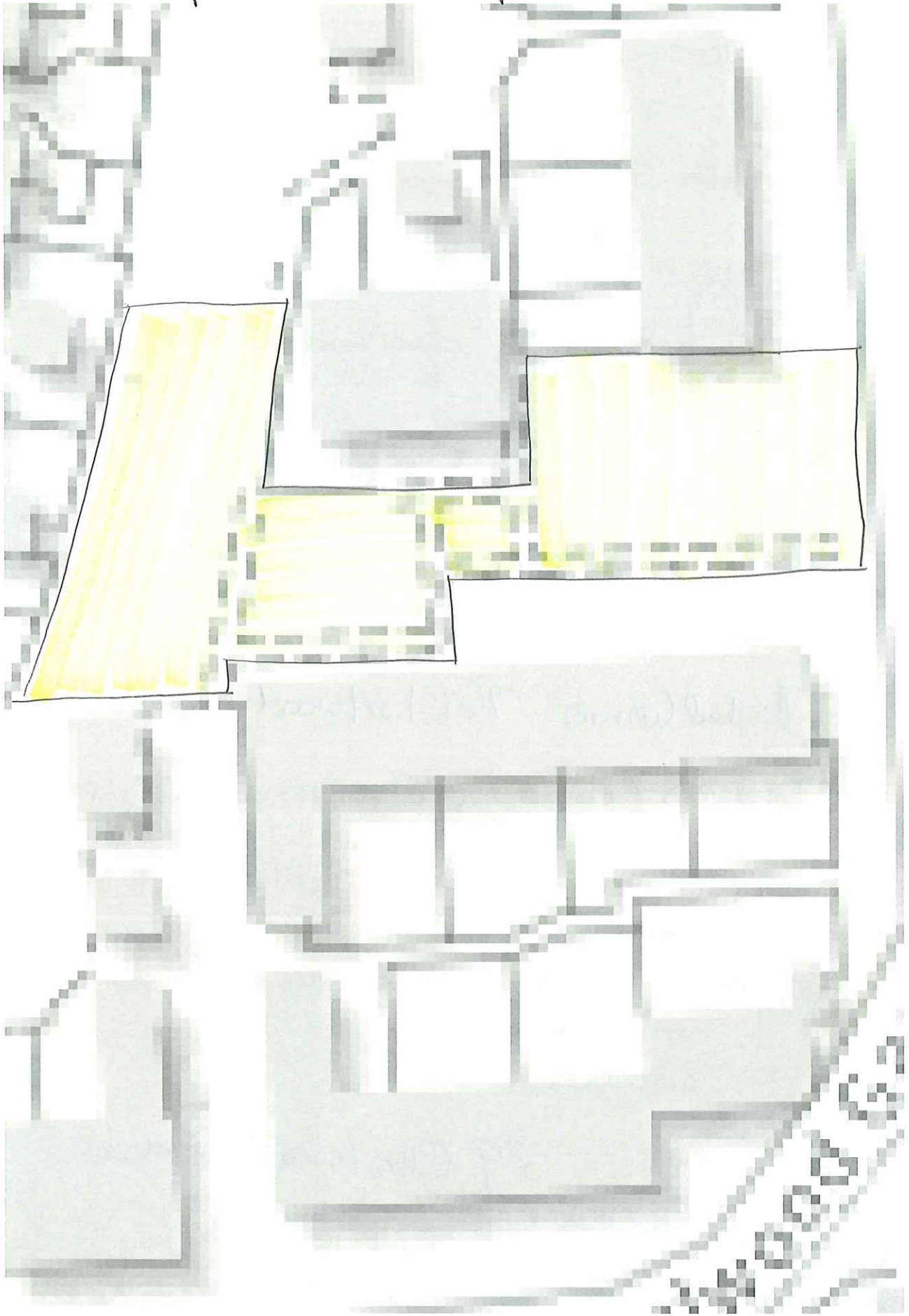
REMINDER TO OFFICER TAKING DECLARATION:

Please initial all alterations and mark any map as an exhibit





Map A Close-up.



①

33, CHARLWOOD GARDENS ✓ (no questionnaire)

②

33, CHARLWOOD GARDENS (no questionnaire)

③

CHARLWOOD GARDENS ✓

④

✓ CHARLWOOD GARDENS (no questionnaire)

⑤

3 CHARLWOOD GARDENS ✓

⑥

8 CHARLWOOD GARDENS ✓  
B Hill.

⑦

31 CHARLWOOD GARDENS ✓

⑧

29, CHARLWOOD GARDENS ✓

⑨

76 CHARLWOOD GARDENS.

⑩

76 CHARLWOOD GARDENS.

⑪

41 CHARLWOOD GARDENS

16 CHARLWOOD GARDENS.

⑫

39, CHARLWOOD GARDENS

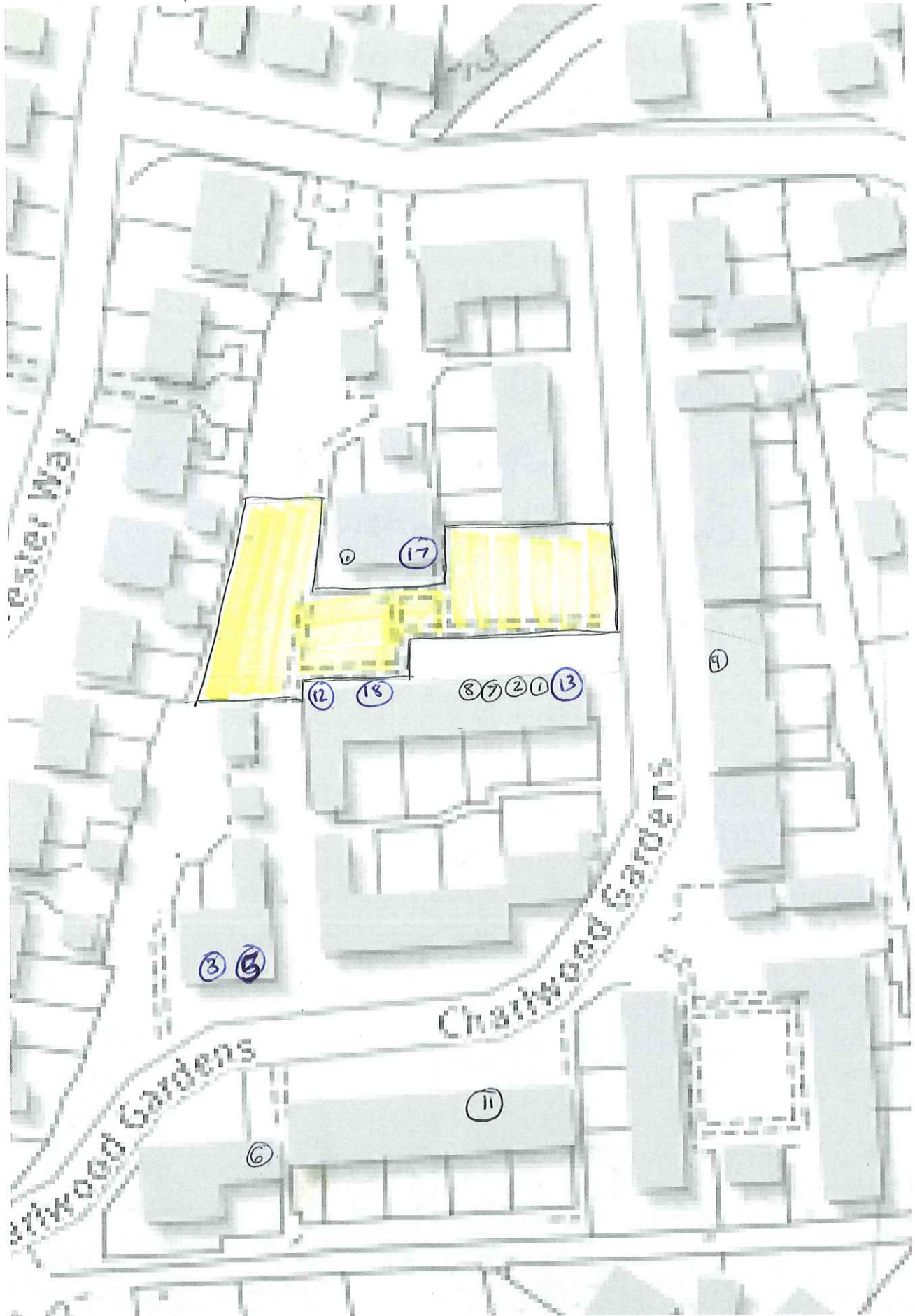
⑬

25 CHARLWOOD GARDENS

⑭

FLAT 5 ASH HOUSE  
10, ORCHARD CLOSE

Map A

Ordnance  
Survey© Crown copyright and database rights 2019 Ordnance Survey 100049945  
For full terms and conditions please visit [www.ordnancesurvey.co.uk](http://www.ordnancesurvey.co.uk)

TQ 325 205

numbers are where signatories  
reside

(15)

[REDACTED]  
47 Charlwood garden

(16)

[REDACTED]  
78 Charlwood Gardens

(17)

[REDACTED]  
45, Charlwood Gardens

(18)

[REDACTED]  
37, Charlwood Gardens





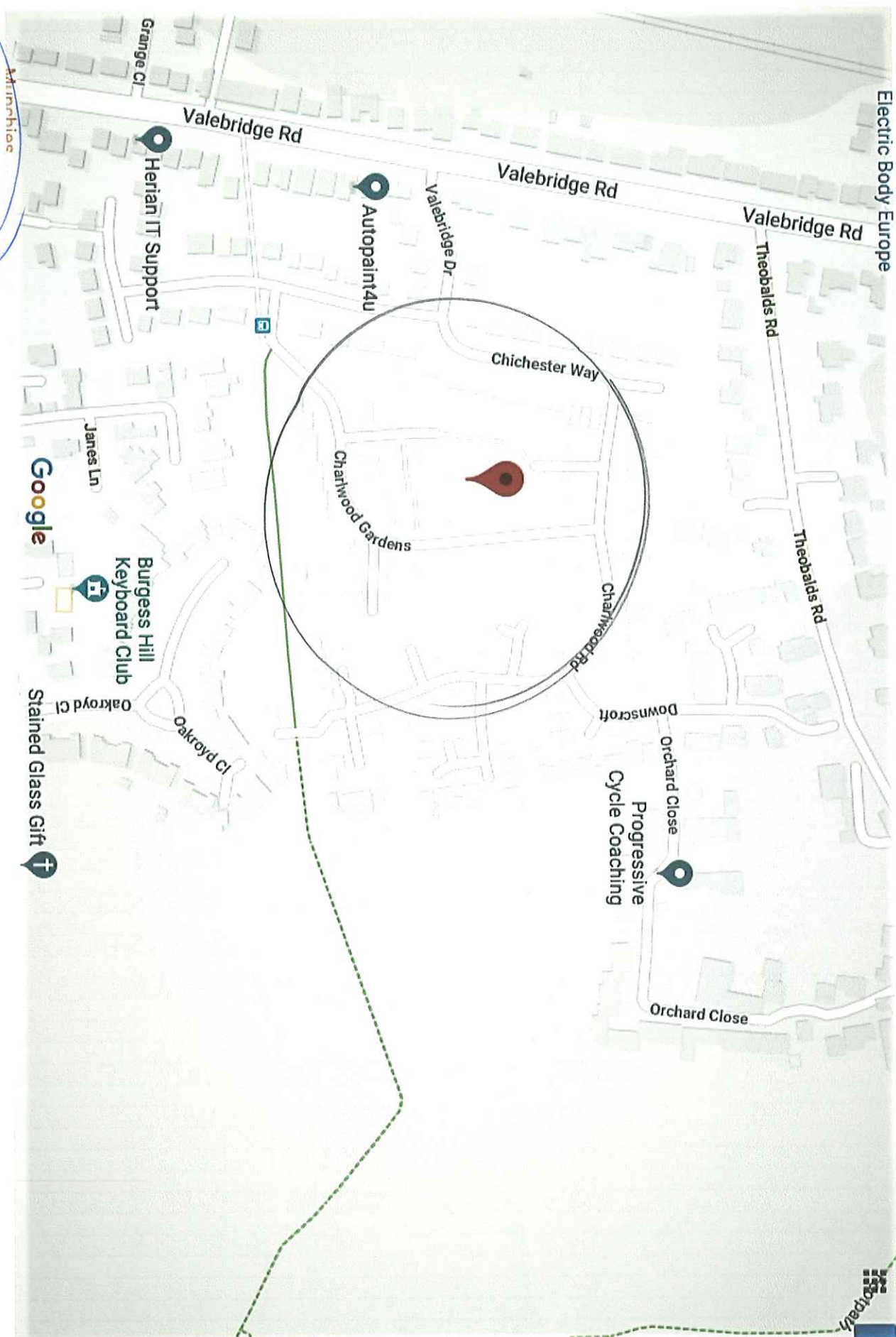
\* The red line is the parish of Wivelsfield to which Charlwood Gardens belongs. Unlike our neighbours on the other side of Valebridge Rd, our school catchment is for Wivelsfield and so the children get a bus up to the school from 'our Green' everyday - and have done for 20yrs.

Map B



Neighborhood area.

Map C







## Additional notes for application.

### Supporting questionnaire -

There was some confusion regarding question "which of these features does/did the area near the claimed green have" - some people have answered yes, and others no.

We do indeed have a pub, sports facility (in the park) shops and a school in the "Worlds End" area. This is approximately 7mins walk from our green. There are no such facilities in our housing estate however; and none on Charlwood Gardens.

This is perhaps another reason why keeping the green and woods is so important: - the children can cycle around their "BMX" track

and around the green without  
crossing a road.

Our roads have become much  
busier of late due to continued  
development. The roads around  
Charlwood Gardens now provide  
access for the Orchard Close  
estate.




Community  
fireworks  
party  
2011.  
on the green.




Community  
Halloween  
gathering on  
green 2010.





Hook a  
duck stall  
at Macmillan  
tea party  
on green





setting up  
the stalls.



# Supporting photos -



Kids 'Zumba' event on the green.




Macmillon tea party. Visit from footballers

We think the Macmillon tea day was August / September 2012. on the green.






Bouncing  
Castle on  
the green.




Slip n Slide  
on the green.





Birthday parties  
on the green.



pictures on  
the green over  
the last 8  
years.



## Additional Testimonies from the children:-

( All residents of Charlwood Gardens)

**“ What is the BEST thing about our green and our woods?.....”**

*“ It’s a good place for a den, and for playing and climbing trees. And on the green you can play football, ride your bike and do cartwheels “*

**Jodie 8**

*“ You get to play with your friends, and build dens, and dig holes and sit in them! I love the bike track best”*

**Eddie 6**

*“Doing handstands!!!”*

**Olivia 5**

*“Trying to climb trees and riding my bike around and seeing my friends”.*

**Harvey 8**

*“Running in front of the green, I like grabbing wood and making a base and going on my little car and wearing my trainers.”*

**Jenna- Bess 4**

*“ Lots of space to play football, being able to build dens and our BMX track. Also getting out our ‘ Slip and Slide’ out in the summer.”*

**McKenzie 12**

*“ Playing football, building dens, finding sticks, playing in the woods and going around on my bike.”*

**Jayden 11**

*“ Playing football, building a BMX track, climbing trees and riding my bike”*

**Harry 13**

*“ I like riding my bike and wrestling and making stuff in the woods and digging”*

**Junior 7**

*“ We like memorable times, riding our bikes , saving wildlife and making dens”*

**Mia 10**

*"I like playing with my friends, building dens and riding my bike. We play games have our 'Slip and Slide' and have birthday parties."*

**Alisha 10**

*" It is fun to play with as you have lots of sticks, build dens, and do what you want. We love the animals and the bugs"*

**Eva 8**

*" Riding my bike, playing bulldog, football, building dens in the woods and having nerf wars!!"*

**Dexter 7**



MISS P. A. FARRELL  
39, CHARWOOD GARDENS  
BURGESS HILL  
W. SUSSEX RH15 0RD

Although I have completed the questionnaire from my own use and observations since I have lived here I have known the area and the activities on the green since the estate was first built. My Parents bought no. 37, Charwood Gardens & were two of the first residents in approximately 1980.

'The Green' has always been a safe & secure place for children to play. It is bordered by the copse at one end, house on the two long sides and a steep slope up to the road. No major roads anywhere for danger. It is the ideal village green for the area & that is how we all view it.

[REDACTED]  
[REDACTED] MISS P. A. FARRELL

24<sup>th</sup> September 2019

In 1980s - Chulved Gardens  
+ Road - 99 horses  
but.

2010- horse adjunt  $\approx 72$ .

Google Maps 70 Charlwood Gardens



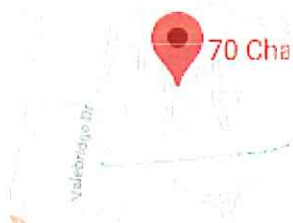
Image capture: May 2011 © 2020 Google

England

Google

Street View

Reserve



37, charwood Gardens  
Burgess Hill.

Hi Natalie,

Please find enclosed our amended application; I have included 2x maps.

Regarding signatures - is there anyone in the Council that can witness please? Rodri Jones is a father of one of my son's friends, but I don't really know him well. I feel uncomfortable to keep asking his favours.

Is it possible to use a Council Lawyer for this?

Kind regards


[Redacted]

[Redacted]

[Redacted]



Map ref ⑤



## East Sussex County Council

Evidence questionnaire supporting registration of land  
as a town or village green

Each resident should complete one form in support of registering land as a village green, saying when and how they use this land. Please mark answers with an 'x' as appropriate.

## About you

Name	TINA AVEYARD
Address	3 CHINWOOD GARDENS BURCESS HILL RHIS ORO

## About the land

## Name of land

By what name, if any, is the land known?	THE GREEN
--	-----------

## Access to land

How do you / did you gain access to the land?		
Where do you live in relation to the claimed green?	JUST BEHIND IT	
Have you seen others using the land?	Yes	<input checked="" type="checkbox"/>
	No	
If you've seen other people using the land, do you know them?	Yes	<input checked="" type="checkbox"/>
	No	

## When the land is used

For what period have you used the land?	Start date	1978
	End date	CURRENT
Have there been any breaks in this period of use? (please give approximate dates)	NO	
How often do you / did you use the land?	Weekly	<input checked="" type="checkbox"/>
	Monthly	
	Annually	
If your use of the land has ended, please tell us why.		

During the time you have used the land, has the general pattern of use remained basically the same?	Yes	<input checked="" type="checkbox"/>
	No	<input type="checkbox"/>
If the general pattern of use has changed, please tell us what changes you have noticed.		

### Features about the land

Which of these features does / did the area near the claimed green have?	School	<input type="checkbox"/>
	Church	<input type="checkbox"/>
	Shops	<input type="checkbox"/>
	Public house	<input type="checkbox"/>
	Sports facility	<input type="checkbox"/>
	Community hall	<input type="checkbox"/>
	Community association	<input type="checkbox"/>
Please list any other similar features in your neighbourhood		

### Events or activities

Do you know of any organised or community activities that take place, or have taken place, on the land? (please provide details)	<p>RESIDENTS HAVE HAD CHARM FUNDRAISING EVENTS</p> <p>THE YOUNG RESIDENT CHILDREN PLAY IN THIS AREA ALL THE TIME</p>
---	--

<p>Please list all the activities that you have taken part in or have seen taking place on the land. (where possible, please provide details and dates)</p>	

### Ownership of the land

Do you know who owns the land?	Yes	
	No	✓
What is the owner's name?		
Have you ever asked permission to use the land for any purpose?	Yes	
	No	✓
What did you asked permission for and why?		
Did anyone ever give you permission to use the land?	Yes	
	No	✓
Reason		

### Preventing use of the land

Have you ever been prevented from using the land?	Yes	
	No	✓




How were you prevented?		
Has any attempt ever been made by notice, fencing or other method to prevent or discourage local residents using the land?	Yes	
	No	<input checked="" type="checkbox"/>
What methods were used to discourage use?		

### Declaration

I understand that the evidence form I have completed in relation to this application may become public knowledge and I authorise the applicant to disclose this form to anyone reasonably requiring access to this application.

I also understand that this evidence may be presented at a non-statutory public inquiry and I authorise the applicant to use this form for that purpose.

Signed		Date	24-9-2019
--------	---	------	-----------

Please return your completed application form to the person who is organising your application for a town or village green.

If you have any questions about registering a town or village green, please contact:

**Rights of Way Team**  
**East Sussex County Council**  
**County Hall**  
**St Anne's Crescent**  
**Lewes**  
**East Sussex BN7 1UE**

**Phone: 0345 6080 193**


**Email: [rightsofway@eastsussex.gov.uk](mailto:rightsofway@eastsussex.gov.uk)**

### Data protection and personal information collected on forms

Where we ask you for personal information through a form, this information will only be used for the purpose indicated and it will be held in a secure manner. It will not be used for any other purpose without your permission and will not be kept for longer than necessary. Please see our privacy policy for further information:

[www.eastsussex.gov.uk/privacy/rights-of-way-and-countryside/](http://www.eastsussex.gov.uk/privacy/rights-of-way-and-countryside/)





## Evidence questionnaire supporting registration of land as a town or village green

Each resident should complete one form in support of registering land as a village green, saying when and how they use this land. Please mark answers with an 'x' as appropriate.

### About you

Name	CHARLOTTE BAILEY
Address	47 CHARLWOOD GARDENS BURGESS HILL RH15 0RD

### About the land

#### Name of land

By what name, if any, is the land known?	THE GREEN
--	-----------

#### Access to land

How do you / did you gain access to the land?	Walking out my front door, green is next to door	
Where do you live in relation to the claimed green?	Right next door	
Have you seen others using the land?	Yes <input checked="" type="checkbox"/>	
	No	
If you've seen other people using the land, do you know them?	Yes <input checked="" type="checkbox"/>	
	No	

#### When the land is used

For what period have you used the land?	Start date	1998
	End date	Present
Have there been any breaks in this period of use? (please give approximate dates)	None at all	
How often do you / did you use the land?	Weekly	<input checked="" type="checkbox"/>
	Monthly	
	Annually	
If your use of the land has ended, please tell us why.	N/A	

During the time you have used the land, has the general pattern of use remained basically the same?	Yes	<input checked="" type="checkbox"/>
	No	<input type="checkbox"/>
If the general pattern of use has changed, please tell us what changes you have noticed.	N/A	

#### Features about the land

Which of these features does / did the area near the claimed green have?	School	<input type="checkbox"/>
	Church	<input type="checkbox"/>
	Shops	<input type="checkbox"/>
	Public house	<input type="checkbox"/>
	Sports facility	<input type="checkbox"/>
	Community hall	<input type="checkbox"/>
	Community association	<input type="checkbox"/>
Please list any other similar features in your neighbourhood	None	

#### Events or activities

Do you know of any organised or community activities that take place, or have taken place, on the land? (please provide details)	<ul style="list-style-type: none"> <li>- parties</li> <li>- meetings</li> <li>- picnics with the Neighbours</li> <li>- cancer fundraising</li> </ul>
---	--

<p>Please list all the activities that you have taken part in or have seen taking place on the land. (where possible, please provide details and dates)</p>	<p>- Football</p> <p>- Children playing</p> <p>- Bouncy castle</p> <p>- Slip + Slide</p>

### Ownership of the land

Do you know who owns the land?	Yes	
	No	✓
What is the owner's name?	N/A	
Have you ever asked permission to use the land for any purpose?	Yes	
	No	✓
What did you asked permission for and why?	N/A	
Did anyone ever give you permission to use the land?	Yes	
	No	✓
Reason		

### Preventing use of the land

Have you ever been prevented from using the land?	Yes	
	No	✓




How were you prevented?	N/A	
Has any attempt ever been made by notice, fencing or other method to prevent or discourage local residents using the land?	Yes	
	No	✓
What methods were used to discourage use?	N/A	

### Declaration

I understand that the evidence form I have completed in relation to this application may become public knowledge and I authorise the applicant to disclose this form to anyone reasonably requiring access to this application.

I also understand that this evidence may be presented at a non-statutory public inquiry and I authorise the applicant to use this form for that purpose.

Signed		Date	22 Sep 19
--------	---	------	-----------

**Please return your completed application form to the person who is organising your application for a town or village green.**

**If you have any questions about registering a town or village green, please contact:**

**Rights of Way Team  
East Sussex County Council  
County Hall  
St Anne's Crescent  
Lewes  
East Sussex BN7 1UE**

**Phone: 0345 6080 193**


**Email: [rightsofway@eastsussex.gov.uk](mailto:rightsofway@eastsussex.gov.uk)**

### Data protection and personal information collected on forms

Where we ask you for personal information through a form, this information will only be used for the purpose indicated and it will be held in a secure manner. It will not be used for any other purpose without your permission and will not be kept for longer than necessary. Please see our privacy policy for further information:

[www.eastsussex.gov.uk/privacy/rights-of-way-and-countryside/](http://www.eastsussex.gov.uk/privacy/rights-of-way-and-countryside/)





## East Sussex County Council

Evidence questionnaire supporting registration of land  
as a town or village green

Each resident should complete one form in support of registering land as a village green, saying when and how they use this land. Please mark answers with an 'x' as appropriate.

## About you

Name	Christopher bailey
Address	47 Charlwood gardens Burgess hill

## About the land

## Name of land

By what name, if any, is the land known?	the green
--	-----------

## Access to land

How do you / did you gain access to the land?	Walking out my front door the green is next to my path.	
Where do you live in relation to the claimed green?	Right next door.	
Have you seen others using the land?	Yes	<input checked="" type="checkbox"/>
	No	<input type="checkbox"/>
If you've seen other people using the land, do you know them?	Yes	<input checked="" type="checkbox"/>
	No	<input type="checkbox"/>

## When the land is used

For what period have you used the land?	Start date	1998
	End date	present
Have there been any breaks in this period of use? (please give approximate dates)	N/A	
How often do you / did you use the land?	Weekly	<input checked="" type="checkbox"/>
	Monthly	<input type="checkbox"/>
	Annually	<input type="checkbox"/>
If your use of the land has ended, please tell us why.	N/A	

During the time you have used the land, has the general pattern of use remained basically the same?	Yes	<input checked="" type="checkbox"/>
	No	<input type="checkbox"/>
If the general pattern of use has changed, please tell us what changes you have noticed.		
N/A		

#### Features about the land

Which of these features does / did the area near the claimed green have?	School	<input type="checkbox"/>
	Church	<input type="checkbox"/>
	Shops	<input type="checkbox"/>
	Public house	<input type="checkbox"/>
	Sports facility	<input type="checkbox"/>
	Community hall	<input type="checkbox"/>
	Community association	<input type="checkbox"/>
Please list any other similar features in your neighbourhood		None

#### Events or activities

Do you know of any organised or community activities that take place, or have taken place, on the land? (please provide details)	<ul style="list-style-type: none"> <li>- parties</li> <li>- meetings</li> <li>- picnics with the neighbors</li> <li>- cancer fundraising</li> </ul>
---	---

<p>Please list all the activities that you have taken part in or have seen taking place on the land. (where possible, please provide details and dates)</p>	<ul style="list-style-type: none"> <li>- Football</li> <li>- children playing</li> <li>- Bouncy castle</li> <li>- Slip + Slide</li> </ul>
---	---

### Ownership of the land

Do you know who owns the land?	Yes	
	No	✓
What is the owner's name?	N/A	
Have you ever asked permission to use the land for any purpose?	Yes	
	No	✓
What did you asked permission for and why?	N/A	
Did anyone ever give you permission to use the land?	Yes	
	No	✓
Reason		

### Preventing use of the land

Have you ever been prevented from using the land?	Yes	
	No	✓




How were you prevented?	N/A	
Has any attempt ever been made by notice, fencing or other method to prevent or discourage local residents using the land?	Yes	
	No	✓
What methods were used to discourage use?	N/A	

### Declaration

I understand that the evidence form I have completed in relation to this application may become public knowledge and I authorise the applicant to disclose this form to anyone reasonably requiring access to this application.

I also understand that this evidence may be presented at a non-statutory public inquiry and I authorise the applicant to use this form for that purpose.

Signed		Date	22 Sep 19.
--------	---	------	------------

**Please return your completed application form to the person who is organising your application for a town or village green.**

**If you have any questions about registering a town or village green, please contact:**

**Rights of Way Team  
East Sussex County Council  
County Hall  
St Anne's Crescent  
Lewes  
East Sussex BN7 1UE**

**Phone: 0345 6080 193**


**Email: [rightsofway@eastsussex.gov.uk](mailto:rightsofway@eastsussex.gov.uk)**

### Data protection and personal information collected on forms

Where we ask you for personal information through a form, this information will only be used for the purpose indicated and it will be held in a secure manner. It will not be used for any other purpose without your permission and will not be kept for longer than necessary. Please see our privacy policy for further information:

[www.eastsussex.gov.uk/privacy/rights-of-way-and-countryside/](http://www.eastsussex.gov.uk/privacy/rights-of-way-and-countryside/)





**Evidence questionnaire supporting registration of land  
as a town or village green**

Each resident should complete one form in support of registering land as a village green, saying when and how they use this land. Please mark answers with an 'x' as appropriate.

**About you**

Name	LYNN BAILEY
Address	FLAT 5, 10 ORCHARD CLOSE RH15 0GL FORMERLY 47 CHARLWOOD GARDENS RH15 0RD

**About the land**

**Name of land**

By what name, if any, is the land known?	THE GREEN
--	-----------

**Access to land**

How do you / did you gain access to the land?	BACKS UP TO 47 CHARLWOOD GARDENS WHERE MY SON, DAUGHTER IN LAW & GRANDCHILDREN	
Where do you live in relation to the claimed green?	NOW WIFE NEXT TO THE GREEN	
Have you seen others using the land?	Yes	ALL THE TIME
	No	
If you've seen other people using the land, do you know them?	Yes	ALL FRIENDS & NEIGHBOURS
	No	

**When the land is used**

For what period have you used the land?	Start date	1998
	End date	NOW
Have there been any breaks in this period of use? (please give approximate dates)	NONE	
How often do you / did you use the land?	Weekly	✓
	Monthly	
	Annually	
If your use of the land has ended, please tell us why.	N/A	

During the time you have used the land, has the general pattern of use remained basically the same?	Yes	<input checked="" type="checkbox"/>
	No	<input type="checkbox"/>
If the general pattern of use has changed, please tell us what changes you have noticed.		

#### Features about the land

Which of these features does / did the area near the claimed green have?	School	<input type="checkbox"/>
	Church	<input type="checkbox"/>
	Shops	<input type="checkbox"/>
	Public house	<input type="checkbox"/>
	Sports facility	<input type="checkbox"/>
	Community hall	<input type="checkbox"/>
	Community association	<input checked="" type="checkbox"/>
Please list any other similar features in your neighbourhood		NONE

#### Events or activities

<p>Do you know of any organised or community activities that take place, or have taken place, on the land?</p> <p>(please provide details)</p>	<p>McMullan fund raising events</p> <p>Community get togethers, picnics, fireworks, parties etc</p> <p>Children play there after school + weekends + holidays</p> <p>Neighbours gather to chat + welcome new comers</p>
--	---

<p>Please list all the activities that you have taken part in or have seen taking place on the land. (where possible, please provide details and dates)</p>	<p>All the before mentioned</p> <p>While living there I use to cut 1/2 the green every 2 weeks from 1998-2016 + other neighbours maintained the rest</p>

### Ownership of the land

Do you know who owns the land?	Yes	
	No	✓
What is the owner's name?		
Have you ever asked permission to use the land for any purpose?	Yes	
	No	✓
What did you asked permission for and why?	N/A	
Did anyone ever give you permission to use the land?	Yes	
	No	✓
Reason	MAINTAINED BY PEOPLE	

LIVING BY THE GREEN ONLY

### Preventing use of the land

Have you ever been prevented from using the land?	Yes	
	No	✓




How were you prevented?	N/A	
Has any attempt ever been made by notice, fencing or other method to prevent or discourage local residents using the land?	Yes	
	No	✓
What methods were used to discourage use?	N/A	

### Declaration

I understand that the evidence form I have completed in relation to this application may become public knowledge and I authorise the applicant to disclose this form to anyone reasonably requiring access to this application.

I also understand that this evidence may be presented at a non-statutory public inquiry and I authorise the applicant to use this form for that purpose.

Signed		Date	23/9/2019
--------	---	------	-----------

**Please return your completed application form to the person who is organising your application for a town or village green.**

**If you have any questions about registering a town or village green, please contact:**

**Rights of Way Team  
East Sussex County Council  
County Hall  
St Anne's Crescent  
Lewes  
East Sussex BN7 1UE**

**Phone: 0345 6080 193**


**Email: [rightsofway@eastsussex.gov.uk](mailto:rightsofway@eastsussex.gov.uk)**

### Data protection and personal information collected on forms

Where we ask you for personal information through a form, this information will only be used for the purpose indicated and it will be held in a secure manner. It will not be used for any other purpose without your permission and will not be kept for longer than necessary. Please see our privacy policy for further information:

[www.eastsussex.gov.uk/privacy/rights-of-way-and-countryside/](http://www.eastsussex.gov.uk/privacy/rights-of-way-and-countryside/)

**Evidence questionnaire supporting registration of land  
as a town or village green**



Each resident should complete one form in support of registering land as a village green, saying when and how they use this land. Please mark answers with an 'x' as appropriate.

**About you**

Name	GRACE BECK-SLINN
Address	3 CHARWOOD GARDENS BURGESS HILL SX RATHBORO

**About the land**

**Name of land**

By what name, if any, is the land known?	THE GREEN
--	-----------

**Access to land**

How do you / did you gain access to the land?	OUT BACK GATE AND THROUGH GARAGE	
Where do you live in relation to the claimed green?		
Have you seen others using the land?	Yes	<input checked="" type="checkbox"/>
	No	<input type="checkbox"/>
If you've seen other people using the land, do you know them?	Yes	<input checked="" type="checkbox"/>
	No	<input type="checkbox"/>

**When the land is used**

For what period have you used the land?	Start date	1978/1979
	End date	STILL DO
Have there been any breaks in this period of use? (please give approximate dates)	NO	
How often do you / did you use the land?	Weekly	<input checked="" type="checkbox"/>
	Monthly	<input type="checkbox"/>
	Annually	<input type="checkbox"/>
If your use of the land has ended, please tell us why.		

During the time you have used the land, has the general pattern of use remained basically the same?	Yes <input checked="" type="checkbox"/>	
	No	
If the general pattern of use has changed, please tell us what changes you have noticed.		

### Features about the land

Which of these features does / did the area near the claimed green have?	School	
	Church	
	Shops	
	Public house	
	Sports facility	
	Community hall	
	Community association	
Please list any other similar features in your neighbourhood		

### Events or activities

<p>Do you know of any organised or community activities that take place, or have taken place, on the land?</p> <p>(please provide details)</p>	<p>YEARS AGO HAD PARTIES</p> <p>CHILDREN PLAY ON IT AND HAVE DONE FOR YEARS</p> <p>RESIDENTS HELD CHARITY AND FUNDRAISING EVENTS</p>
--	--



<p>Please list all the activities that you have taken part in or have seen taking place on the land. (where possible, please provide details and dates)</p>	<p>GRAND CHILDREN LEARNED TO RIDE BIKES AND PLAY FOOT BALL CHILDREN PLAY ON IT EVERY DAY. RESIDENTS ARE TRYING TO IMPROVE BY MAKING SMALL GARDENS.</p>

### Ownership of the land

Do you know who owns the land?	Yes	
	No	
What is the owner's name?		
Have you ever asked permission to use the land for any purpose?	Yes	
	No	✓
What did you asked permission for and why?		
Did anyone ever give you permission to use the land?	Yes	
	No	✓
Reason		

### Preventing use of the land


Have you ever been prevented from using the land?	Yes	
	No	✓

How were you prevented?		
Has any attempt ever been made by notice, fencing or other method to prevent or discourage local residents using the land?	Yes	
	No	✓
What methods were used to discourage use?		

### Declaration

I understand that the evidence form I have completed in relation to this application may become public knowledge and I authorise the applicant to disclose this form to anyone reasonably requiring access to this application.

I also understand that this evidence may be presented at a non-statutory public inquiry and I authorise the applicant to use this form for that purpose.

Signed		Date	24/9/2019
--------	---	------	-----------

**Please return your completed application form to the person who is organising your application for a town or village green.**

**If you have any questions about registering a town or village green, please contact:**

**Rights of Way Team  
East Sussex County Council  
County Hall  
St Anne's Crescent  
Lewes  
East Sussex BN7 1UE**


**Phone: 0345 6080 193**

**Email: [rightsofway@eastsussex.gov.uk](mailto:rightsofway@eastsussex.gov.uk)**

### Data protection and personal information collected on forms

Where we ask you for personal information through a form, this information will only be used for the purpose indicated and it will be held in a secure manner. It will not be used for any other purpose without your permission and will not be kept for longer than necessary. Please see our privacy policy for further information:

[www.eastsussex.gov.uk/privacy/rights-of-way-and-countryside/](http://www.eastsussex.gov.uk/privacy/rights-of-way-and-countryside/)



## East Sussex County Council

Evidence questionnaire supporting registration of land  
as a town or village green

Each resident should complete one form in support of registering land as a village green, saying when and how they use this land. Please mark answers with an 'x' as appropriate.

## About you

Name	THERESA CHERRIMAN
Address	41 CHARLWOOD GARDENS BURGESS HILL RHIS ORD

## About the land

## Name of land

By what name, if any, is the land known?	THE GREEN
--	-----------

## Access to land

How do you / did you gain access to the land?	DIRECTLY IN FRONT OF MY PROPERTY	
Where do you live in relation to the claimed green?	OPPOSITE	
Have you seen others using the land?	<input checked="" type="radio"/> Yes	
	<input type="radio"/> No	
If you've seen other people using the land, do you know them?	<input checked="" type="radio"/> Yes	
	<input type="radio"/> No	

## When the land is used

For what period have you used the land?	Start date	SEPT 2006
	End date	N/A
Have there been any breaks in this period of use? (please give approximate dates)	NO	
How often do you / did you use the land?	<input checked="" type="radio"/> Weekly	
	<input type="radio"/> Monthly	
	<input type="radio"/> Annually	
If your use of the land has ended, please tell us why.	N/A	



During the time you have used the land, has the general pattern of use remained basically the same?	Yes	
	No	
If the general pattern of use has changed, please tell us what changes you have noticed.		

### Features about the land

Which of these features does / did the area near the claimed green have?	School	
	Church	
	Shops	
	Public house	
	Sports facility	
	Community hall	
	Community association	
Please list any other similar features in your neighbourhood		

### Events or activities

Do you know of any organised or community activities that take place, or have taken place, on the land? (please provide details)	Maemillan fundraising event.
---	------------------------------

<p>Please list all the activities that you have taken part in or have seen taking place on the land. (where possible, please provide details and dates)</p> <p>Children who live in the houses next to the green and from the surrounding area play on the green on a daily basis. Activities that the children partake in :- Riding bikes &amp; scooters, ball games, den building, picnics, bouncy castles, water games, gymnastics, running, football.</p>	<p>The residents who live next to the green have all contributed or taken part in the upkeep of the green area by cutting the grass on a regular basis. The green is a place to socialise with the community and an open space to enjoy.</p>
---	--

#### Ownership of the land

Do you know who owns the land?	<input checked="" type="radio"/> Yes	
	<input type="radio"/> No	
What is the owner's name?	RICHARD BUNNING	
Have you ever asked permission to use the land for any purpose?	<input type="radio"/> Yes	
	<input checked="" type="radio"/> No	
What did you asked permission for and why?		
Did anyone ever give you permission to use the land?	<input type="radio"/> Yes	
	<input checked="" type="radio"/> No	
Reason		

#### Preventing use of the land


Have you ever been prevented from using the land?	<input type="radio"/> Yes	
	<input checked="" type="radio"/> No	

How were you prevented?		
Has any attempt ever been made by notice, fencing or other method to prevent or discourage local residents using the land?	Yes	
	No	
What methods were used to discourage use?		

### Declaration

I understand that the evidence form I have completed in relation to this application may become public knowledge and I authorise the applicant to disclose this form to anyone reasonably requiring access to this application.

I also understand that this evidence may be presented at a non-statutory public inquiry and I authorise the applicant to use this form for that purpose.

Signed		Date	21/9/19
--------	---	------	---------

**Please return your completed application form to the person who is organising your application for a town or village green.**

**If you have any questions about registering a town or village green, please contact:**

**Rights of Way Team  
East Sussex County Council  
County Hall  
St Anne's Crescent  
Lewes  
East Sussex BN7 1UE**

**Phone: 0345 6080 193**

**Email: [rightsofway@eastsussex.gov.uk](mailto:rightsofway@eastsussex.gov.uk)**


### Data protection and personal information collected on forms

Where we ask you for personal information through a form, this information will only be used for the purpose indicated and it will be held in a secure manner. It will not be used for any other purpose without your permission and will not be kept for longer than necessary. Please see our privacy policy for further information:

[www.eastsussex.gov.uk/privacy/rights-of-way-and-countryside/](http://www.eastsussex.gov.uk/privacy/rights-of-way-and-countryside/)



## East Sussex County Council

Evidence questionnaire supporting registration of land  
as a town or village green

Each resident should complete one form in support of registering land as a village green, saying when and how they use this land. Please mark answers with an 'x' as appropriate.

## About you

Name	Anna Connors
Address	76 Charlwood gardens Burgess Hill, RH15 0RE

## About the land

## Name of land

By what name, if any, is the land known?	The Green
--	-----------

## Access to land

How do you / did you gain access to the land?		
Where do you live in relation to the claimed green?	Opposite	
Have you seen others using the land?	Yes	yes
	<del>No</del>	
If you've seen other people using the land, do you know them?	Yes	yes
	<del>No</del>	

## When the land is used

For what period have you used the land?	Start date	
	End date	
Have there been any breaks in this period of use? (please give approximate dates)	NO	
How often do you / did you use the land?  everyday	Weekly	✓
	Monthly	
	Annually	
If your use of the land has ended, please tell us why.		

During the time you have used the land, has the general pattern of use remained basically the same?	Yes	Yes
	<del>No</del>	
If the general pattern of use has changed, please tell us what changes you have noticed.		

### Features about the land

Which of these features does / did the area near the claimed green have?	School	
	Church	
	Shops	
	Public house	
	Sports facility	
	Community hall	
	Community association	
Please list any other similar features in your neighbourhood		

### Events or activities

Do you know of any organised or community activities that take place, or have taken place, on the land? (please provide details)	
---	--

<p>Please list all the activities that you have taken part in or have seen taking place on the land. (where possible, please provide details and dates)</p>	<p>Birthday Parties Social gatherings, Kids playing before + after school everyday. Picnics Football Practice Macmillan tea partys Boney Castles Bike riding Maintenance such as rubbish clearing, upkeep mowing of grass - all by local residents. Exercise Dogs / wildlife / animals</p>

#### Ownership of the land

Do you know who owns the land?	Yes	
	No	Private landlord
What is the owner's name?	wife	
Have you ever asked permission to use the land for any purpose?	Yes	
	No	
What did you asked permission for and why?		
Did anyone ever give you permission to use the land?	Yes	
	No	
Reason		

#### Preventing use of the land

Have you ever been prevented from using the land?	Yes	
	No	



How were you prevented?		
Has any attempt ever been made by notice, fencing or other method to prevent or discourage local residents using the land?	Yes	
	No	
What methods were used to discourage use?		

### Declaration

I understand that the evidence form I have completed in relation to this application may become public knowledge and I authorise the applicant to disclose this form to anyone reasonably requiring access to this application.

I also understand that this evidence may be presented at a non-statutory public inquiry and I authorise the applicant to use this form for that purpose.

Signed		Date	22.9.2019
--------	---	------	-----------

**Please return your completed application form to the person who is organising your application for a town or village green.**

**If you have any questions about registering a town or village green, please contact:**

**Rights of Way Team  
East Sussex County Council  
County Hall  
St Anne's Crescent  
Lewes  
East Sussex BN7 1UE**


**Phone: 0345 6080 193**

**Email: [rightsofway@eastsussex.gov.uk](mailto:rightsofway@eastsussex.gov.uk)**

### Data protection and personal information collected on forms

Where we ask you for personal information through a form, this information will only be used for the purpose indicated and it will be held in a secure manner. It will not be used for any other purpose without your permission and will not be kept for longer than necessary. Please see our privacy policy for further information:

[www.eastsussex.gov.uk/privacy/rights-of-way-and-countryside/](http://www.eastsussex.gov.uk/privacy/rights-of-way-and-countryside/)



## East Sussex County Council

Evidence questionnaire supporting registration of land  
as a town or village green

Each resident should complete one form in support of registering land as a village green, saying when and how they use this land. Please mark answers with an 'x' as appropriate.

## About you

Name	MISS PAMELA AMY FARRELL
Address	39, CHARLWOOD GARDENS, BURGESS HILL, W. SUSSEX RH15 0RD

## About the land

## Name of land

By what name, if any, is the land known?	WE JUST CALL IT "THE GREEN"
--	-----------------------------

## Access to land

How do you / did you gain access to the land?	THROUGH MY FRONT DOOR DIRECTLY ONTO THE GREEN.	
Where do you live in relation to the claimed green?	MY HOUSE FRONTS THE GREEN.	
Have you seen others using the land?	Yes	X
	No	
If you've seen other people using the land, do you know them?	Yes	X
	No	

## When the land is used

For what period have you used the land?	Start date	28 JUNE 1996
	End date	CONTINUING.
Have there been any breaks in this period of use? (please give approximate dates)	NONE	
How often do you / did you use the land?	Weekly	DAILY.
	Monthly	
	Annually	
If your use of the land has ended, please tell us why.		





<p>Please list all the activities that you have taken part in or have seen taking place on the land. (where possible, please provide details and dates)</p> <p>THE AREA IS MAINLY USED BY CHILDREN AT PLAY. CHILDREN WHO LIVE AROUND THE GREEN AND IN THE LOCAL AREA.</p> <p>BECAUSE OF THE NEARBY COPSE CHILDREN USE THEIR IMAGINATION TO MAKE LITTLE DENS.</p> <p>CHILDREN REHEARSING FOR THEIR SCHOOL PERFORMANCES AND TEACHING OTHERS THEIR DANCE ROUTINES.</p>	<p>AT THE TIME OF SCHOOL SPORTS DAYS CHILDREN FROM THE AREA JOIN TOGETHER TO WORK ON THEIR SKILLS. SOMETIMES WORKING TOGETHER TO HELP EACH OTHER AND SOMETIMES VIEING WITH EACH OTHER.</p> <p>CHILDREN PLAY IMAGINATIVE GAMES WITH THEIR TOYS. BICYCLES T SCOOTERS ARE RIDDEN.</p> <p>BALL GAMES ARE PLAYED BEING IN USE BY THE LOCAL COMMUNITY IN GENERAL CHILDREN LEARN THE NEED TO BE AWARE OF THE NEEDS OF BOTH YOUNG + OLD + THIS HELPS TO MAKE THEM GOOD CITIZENS OF THE FUTURE.</p>

#### Ownership of the land

Do you know who owns the land?	Yes	X
	No	
What is the owner's name?		
Have you ever asked permission to use the land for any purpose?	Yes	
	No	X
What did you asked permission for and why?		
Did anyone ever give you permission to use the land?	Yes	
	No	
Reason		

#### Preventing use of the land


Have you ever been prevented from using the land?	Yes	
	No	X

How were you prevented?		
Has any attempt ever been made by notice, fencing or other method to prevent or discourage local residents using the land?	Yes	
	No	X
What methods were used to discourage use?		

### Declaration

I understand that the evidence form I have completed in relation to this application may become public knowledge and I authorise the applicant to disclose this form to anyone reasonably requiring access to this application.

I also understand that this evidence may be presented at a non-statutory public inquiry and I authorise the applicant to use this form for that purpose.

Signed		Date	24 <sup>th</sup> SEPTEMBER 2019
--------	---	------	---------------------------------

**Please return your completed application form to the person who is organising your application for a town or village green.**

**If you have any questions about registering a town or village green, please contact:**

**Rights of Way Team  
East Sussex County Council  
County Hall  
St Anne's Crescent  
Lewes  
East Sussex BN7 1UE**

**Phone: 0345 6080 193**


**Email: [rightsofway@eastsussex.gov.uk](mailto:rightsofway@eastsussex.gov.uk)**

### Data protection and personal information collected on forms

Where we ask you for personal information through a form, this information will only be used for the purpose indicated and it will be held in a secure manner. It will not be used for any other purpose without your permission and will not be kept for longer than necessary. Please see our privacy policy for further information:

[www.eastsussex.gov.uk/privacy/rights-of-way-and-countryside/](http://www.eastsussex.gov.uk/privacy/rights-of-way-and-countryside/)





# East Sussex County Council

## Evidence questionnaire supporting registration of land as a town or village green

Each resident should complete one form in support of registering land as a village green, saying when and how they use this land. Please mark answers with an 'x' as appropriate.

### About you

Name	Rick HARMES (Landlord)
Address	45 CHARLWOOD GARDENS BURGESS HILL WEST SUSSEX RH15 0RD

### About the land

#### Name of land

By what name, if any, is the land known?	THE GREEN.
--	------------

#### Access to land

How do you / did you gain access to the land?	THE SIDE OF MY PROPERTY	
Where do you live in relation to the claimed green?	NEXT TO THE GREEN	
Have you seen others using the land?	<input checked="" type="radio"/> Yes	
	<input type="radio"/> No	
If you've seen other people using the land, do you know them?	<input checked="" type="radio"/> Yes	ALL OTHER RESIDENTS USE IT
	<input type="radio"/> No	

#### When the land is used

For what period have you used the land?	Start date	1986
	End date	ON GOING
Have there been any breaks in this period of use? (please give approximate dates)	No	
How often do you / did you use the land?	<input checked="" type="radio"/> Weekly	
	<input type="radio"/> Monthly	
	<input type="radio"/> Annually	
If your use of the land has ended, please tell us why.		



During the time you have used the land, has the general pattern of use remained basically the same?	Yes	
	No	
If the general pattern of use has changed, please tell us what changes you have noticed.		

#### Features about the land

Which of these features does / did the area near the claimed green have?	School	
	Church	
	Shops	
	Public house	
	Sports facility	
	Community hall	
	Community association	
Please list any other similar features in your neighbourhood		

#### Events or activities

Do you know of any organised or community activities that take place, or have taken place, on the land? (please provide details)	WE HAVE CHARITY EVENTS AND RESIDENTS PARTIES ON THE GREEN.
---	--

<p>Please list all the activities that you have taken part in or have seen taking place on the land. (where possible, please provide details and dates)</p>	<p>ALL OF THE RESIDENTS CUT THE GRASS &amp; I DID FOR MANY YEARS. GAMES WITH CHILDREN AND GRANDCHILDREN ON THE GREENS AND IN THE WOODED AREA.</p>

### Ownership of the land

Do you know who owns the land?	<input checked="" type="radio"/> Yes	
	<input type="radio"/> No	
What is the owner's name?	RICHARD BUNNING	
Have you ever asked permission to use the land for any purpose?	<input type="radio"/> Yes	
	<input checked="" type="radio"/> No	
What did you asked permission for and why?		
Did anyone ever give you permission to use the land?	<input type="radio"/> Yes	
	<input checked="" type="radio"/> No	
Reason		

### Preventing use of the land

Have you ever been prevented from using the land?	<input type="radio"/> Yes	
	<input checked="" type="radio"/> No	

How were you prevented?		
Has any attempt ever been made by notice, fencing or other method to prevent or discourage local residents using the land?	Yes	
	<input checked="" type="radio"/> No	
What methods were used to discourage use?		

### Declaration

I understand that the evidence form I have completed in relation to this application may become public knowledge and I authorise the applicant to disclose this form to anyone reasonably requiring access to this application.

I also understand that this evidence may be presented at a non-statutory public inquiry and I authorise the applicant to use this form for that purpose.

Signed		Date	23-09-19
--------	---	------	----------

**Please return your completed application form to the person who is organising your application for a town or village green.**

**If you have any questions about registering a town or village green, please contact:**

**Rights of Way Team  
East Sussex County Council  
County Hall  
St Anne's Crescent  
Lewes  
East Sussex BN7 1UE**

**Phone: 0345 6080 193**


**Email: [rightsofway@eastsussex.gov.uk](mailto:rightsofway@eastsussex.gov.uk)**

### Data protection and personal information collected on forms

Where we ask you for personal information through a form, this information will only be used for the purpose indicated and it will be held in a secure manner. It will not be used for any other purpose without your permission and will not be kept for longer than necessary. Please see our privacy policy for further information:

[www.eastsussex.gov.uk/privacy/rights-of-way-and-countryside/](http://www.eastsussex.gov.uk/privacy/rights-of-way-and-countryside/)





**Evidence questionnaire supporting registration of land as a town or village green**

Each resident should complete one form in support of registering land as a village green, saying when and how they use this land. Please mark answers with an 'x' as appropriate.

**About you**

Name	ABIGAIL HARMSWORTH
Address	33 CHALLWOOD GARDENS BURGESS HILL WEST SUSSEX RH15 0RD

**About the land**

**Name of land**

By what name, if any, is the land known?	THE GREENS.
--	-------------

**Access to land**

How do you / did you gain access to the land?	FROM THE FRONT OF MY PROPERTY	
Where do you live in relation to the claimed green?	IT IS IN FRONT OF MY PROPERTY	
Have you seen others using the land?	<input checked="" type="radio"/> Yes	
	<input type="radio"/> No	
If you've seen other people using the land, do you know them?	<input checked="" type="radio"/> Yes	AND OTHERS FROM AROUND THE AREA
	<input type="radio"/> No	

**When the land is used**

For what period have you used the land?	Start date	MARCH 2004	(OCCASIONALLY BEFORE AS LIVED AROUND THE CORNER!)
	End date		
Have there been any breaks in this period of use? (please give approximate dates)	NO		
How often do you / did you use the land?	Weekly	— WAS DAILY!	
	Monthly	—> DEPENDS ON MY WORK &	
	Annually	—> THE WEATHER!	
If your use of the land has ended, please tell us why.			

During the time you have used the land, has the general pattern of use remained basically the same?	Yes	
	No	
If the general pattern of use has changed, please tell us what changes you have noticed.		

### Features about the land

Which of these features does / did the area near the claimed green have?	School	
	Church	
	Shops	
	Public house	
	Sports facility	
	Community hall	
	Community association	
Please list any other similar features in your neighbourhood		

### Events or activities

Do you know of any organised or community activities that take place, or have taken place, on the land? (please provide details)	YES - PARTIES, BONFIRE PARTY WITH THE RESIDENTS, CHARITY EVENT, RESIDENTS BIRTHDAY PARTIES.
---	--

<p>Please list all the activities that you have taken part in or have seen taking place on the land. (where possible, please provide details and dates)</p> <p>CUTTING OF THE GLASS CLEARING OF THE TREE AREA</p>	<p>BADMINTON WITH MY FAMILY. SET UP OUR TENT, BIKE PRACTICE BIKE RACES, CRICKET PRACTICE/ MATCHES. MACMILLON COFFEE EVENT, BALLOON FIGHTS! TAG, BOUNCY CASTLES. DENS IN THE WOOD, TREE HOUSES, TREE SWING. WATER SLIP &amp; SLIDE. CHILDREN MEETING UP ADULTS MEETING UP TEDDIES TEA PARTY. FIREWORK PARTY / BARBEQUE BAT WATCHING</p>

#### Ownership of the land

Do you know who owns the land?	<input checked="" type="radio"/> Yes	
	<input type="radio"/> No	
What is the owner's name?	RICHARD BUNNING	
Have you ever asked permission to use the land for any purpose?	<input type="radio"/> Yes	
	<input checked="" type="radio"/> No	
What did you asked permission for and why?		
Did anyone ever give you permission to use the land?	<input type="radio"/> Yes	
	<input checked="" type="radio"/> No	
Reason		

#### Preventing use of the land

Have you ever been prevented from using the land?	<input type="radio"/> Yes	
	<input checked="" type="radio"/> No	




How were you prevented?		
Has any attempt ever been made by notice, fencing or other method to prevent or discourage local residents using the land?	Yes	
	<b>No</b>	
What methods were used to discourage use?		

### Declaration

I understand that the evidence form I have completed in relation to this application may become public knowledge and I authorise the applicant to disclose this form to anyone reasonably requiring access to this application.

I also understand that this evidence may be presented at a non-statutory public inquiry and I authorise the applicant to use this form for that purpose.

Signed		Date	24/09/19
--------	---	------	----------

**Please return your completed application form to the person who is organising your application for a town or village green.**

**If you have any questions about registering a town or village green, please contact:**

**Rights of Way Team  
East Sussex County Council  
County Hall  
St Anne's Crescent  
Lewes  
East Sussex BN7 1UE**

**Phone: 0345 6080 193**

**Email: [rightsofway@eastsussex.gov.uk](mailto:rightsofway@eastsussex.gov.uk)**

### Data protection and personal information collected on forms

Where we ask you for personal information through a form, this information will only be used for the purpose indicated and it will be held in a secure manner. It will not be used for any other purpose without your permission and will not be kept for longer than necessary. Please see our privacy policy for further information:

[www.eastsussex.gov.uk/privacy/rights-of-way-and-countryside/](http://www.eastsussex.gov.uk/privacy/rights-of-way-and-countryside/)



## Evidence questionnaire supporting registration of land as a town or village green

Each resident should complete one form in support of registering land as a village green, saying when and how they use this land. Please mark answers with an 'x' as appropriate.

### About you

Name	JOHN HOPKINS
Address	29, CHARLWOOD Gdns. BURGESS HILL RH15 0RD

### About the land

#### Name of land

By what name, if any, is the land known?	THE GREEN
--	-----------

#### Access to land

How do you / did you gain access to the land?	IT IS JUST OUTSIDE MY FRONT DOOR ACROSS THE FOOTPATH.	
Where do you live in relation to the claimed green?	AS ABOVE	
Have you seen others using the land?	Yes	<input checked="" type="checkbox"/>
	No	<input type="checkbox"/>
If you've seen other people using the land, do you know them?	Yes	<input checked="" type="checkbox"/>
	No	<input type="checkbox"/>

#### When the land is used

For what period have you used the land?	Start date	JUNE 2003
	End date	STILL DO
Have there been any breaks in this period of use? (please give approximate dates)	NO	
How often do you / did you use the land?	Weekly	<input checked="" type="checkbox"/>
	Monthly	<input type="checkbox"/>
	Annually	<input type="checkbox"/>
If your use of the land has ended, please tell us why.	N/A.	

During the time you have used the land, has the general pattern of use remained basically the same?	Yes	<input checked="" type="checkbox"/>
	No	<input type="checkbox"/>
If the general pattern of use has changed, please tell us what changes you have noticed.	n/a.	

### Features about the land

Which of these features does / did the area near the claimed green have?	School	} NONE
	Church	
	Shops	
	Public house	
	Sports facility	
	Community hall	
	Community association	
Please list any other similar features in your neighbourhood	NONE	

### Events or activities

Do you know of any organised or community activities that take place, or have taken place, on the land? (please provide details)	BIRTHDAY PARTIES MACMILLAN'S FUND RAISING EVENT. NEIGHBOUR "GET TOGETHERS". DURING THE SUMMER THE NEIGHBOURS ORGANISE A "WATER SLIDE" EVENT WITH PLASTIC SHEETING
---	--



<p>Please list all the activities that you have taken part in or have seen taking place on the land. (where possible, please provide details and dates)</p>	<p>I HAVE BEEN INVOLVED IN REGULAR GRASS CUTTING - APROX TWICE A MONTH, TOGETHER WITH OTHER RESIDENTS SINCE 2003.</p> <p>THE LOCAL CHILDREN CONSTANTLY USE IT FOR THEIR GAMES. - FOOTBALL, RUNNING RACES, CRICKET, BASEBALL, CYCLING, PRACTICING HANDSTANDS, DANCE MOVES.</p> <p>THIS CAN BE DONE WHILST WAITING FOR THE SCHOOL BUS BUT CERTAINLY WHEN THEY RETURN FROM SCHOOL &amp; HOMEWORK PERMITTING AFTER THEIR EVENING MEAL UNTIL BED TIME</p>
---	--

### Ownership of the land

Do you know who owns the land?	Yes	<input checked="" type="checkbox"/>
	No	<input type="checkbox"/>
What is the owner's name?	RICHARD BUNNING	
Have you ever asked permission to use the land for any purpose?	Yes	<input type="checkbox"/>
	No	<input checked="" type="checkbox"/>
What did you asked permission for and why?	N/A	
Did anyone ever give you permission to use the land?	Yes	<input type="checkbox"/>
	No	<input checked="" type="checkbox"/>
Reason		

### Preventing use of the land


Have you ever been prevented from using the land?	Yes	<input type="checkbox"/>
	No	<input checked="" type="checkbox"/>

How were you prevented?	N/A	
Has any attempt ever been made by notice, fencing or other method to prevent or discourage local residents using the land?	Yes	
	No	✓
What methods were used to discourage use?	N/A.	

### Declaration

I understand that the evidence form I have completed in relation to this application may become public knowledge and I authorise the applicant to disclose this form to anyone reasonably requiring access to this application.

I also understand that this evidence may be presented at a non-statutory public inquiry and I authorise the applicant to use this form for that purpose.

Signed		Date	23/9/2019.
--------	---	------	------------

**Please return your completed application form to the person who is organising your application for a town or village green.**

**If you have any questions about registering a town or village green, please contact:**

**Rights of Way Team  
East Sussex County Council  
County Hall  
St Anne's Crescent  
Lewes  
East Sussex BN7 1UE**


**Phone: 0345 6080 193**

**Email: [rightsofway@eastsussex.gov.uk](mailto:rightsofway@eastsussex.gov.uk)**

### Data protection and personal information collected on forms

Where we ask you for personal information through a form, this information will only be used for the purpose indicated and it will be held in a secure manner. It will not be used for any other purpose without your permission and will not be kept for longer than necessary. Please see our privacy policy for further information:

[www.eastsussex.gov.uk/privacy/rights-of-way-and-countryside/](http://www.eastsussex.gov.uk/privacy/rights-of-way-and-countryside/)



**Evidence questionnaire supporting registration of land as a town or village green**

Each resident should complete one form in support of registering land as a village green, saying when and how they use this land. Please mark answers with an 'x' as appropriate.

**About you**

Name	MRS. MARION MILLARD
Address	25 CHARLWOOD GDNS, BURGESS HILL RH15 0RD

**About the land**

**Name of land**

By what name, if any, is the land known?	THE GREEN
--	-----------

**Access to land**

How do you / did you gain access to the land?	ADJACENT TO MY PROPERTY *SEE COMMENT OVER RE STEPS	
Where do you live in relation to the claimed green?	FACING THE GREEN	
Have you seen others using the land?	Yes <input checked="" type="checkbox"/>	
	No	
If you've seen other people using the land, do you know them?	Yes <input checked="" type="checkbox"/>	
	No	

**When the land is used**

For what period have you used the land?	Start date	JANUARY 1994
	End date	PRESENT
Have there been any breaks in this period of use? (please give approximate dates)	NO. LAND WAS ORIGINALLY PART OF CHARLWOOD RESIDENTS' ESTATE	
How often do you / did you use the land?	Weekly <input checked="" type="checkbox"/>	
	Monthly	
	Annually	
If your use of the land has ended, please tell us why.		



During the time you have used the land, has the general pattern of use remained basically the same?	Yes X	
	No	
If the general pattern of use has changed, please tell us what changes you have noticed.	<del>* ACCESS STEPS FROM CHARLWOOD GARDENS TO THE GREEN ARE IN A POOR STATE OF REPAIR -</del> ? FIT FOR PURPOSE	

#### Features about the land


Which of these features does / did the area near the claimed green have?	School	X
	Church	
	Shops	X
	Public house	X
	Sports facility	X
	Community hall	
	Community association	
Please list any other similar features in your neighbourhood		

#### Events or activities

Do you know of any organised or community activities that take place, or have taken place, on the land? (please provide details)	<p>THE GREEN IS USED DAILY BY RESIDENTS' CHILDREN AS AN EXCELLENT RECREATIONAL FACILITY WHICH INCLUDES BALL GAMES, CYCLING AND OCCASIONALLY WATER ACTIVITIES.</p> <p>AS AN OLDER RESIDENT I CAN A GREAT DEAL OF PLEASURE WATCHING THE YOUNGSTERS ENJOYING THEMSELVES IN A SAFE ENVIRONMENT.</p> <p>THE GREEN IS MAINTAINED TO A HIGH STANDARD BY CERTAIN RESIDENTS.</p>
---	---

<p>Please list all the activities that you have taken part in or have seen taking place on the land. (where possible, please provide details and dates)</p>	<p>SUMMER 2002 GOLDEN JUBILEE RESIDENTS' CELEBRATION PARTY.</p> <p>MORE RECENTLY RESIDENTS HAVE ORGANISED FUNDRAISING EVENT FOR MACMILLAN</p> <p>BIRTHDAY PARTIES</p> <p>BOUNCY CASTLES</p> <p>FIREWORK DISPLAYS</p> <p>HALLOWEEN ACTIVITIES</p>

### Ownership of the land

Do you know who owns the land?	Yes <input checked="" type="checkbox"/>	
	No	
What is the owner's name?	RICHARD BUNNING	
Have you ever asked permission to use the land for any purpose?	Yes	
	No <input checked="" type="checkbox"/>	
What did you asked permission for and why?		
Did anyone ever give you permission to use the land?	Yes	
	No	
Reason		

### Preventing use of the land


Have you ever been prevented from using the land?	Yes	
	No <input checked="" type="checkbox"/>	

How were you prevented?		
Has any attempt ever been made by notice, fencing or other method to prevent or discourage local residents using the land?	Yes	
	No <input checked="" type="checkbox"/>	
What methods were used to discourage use?		

### Declaration

I understand that the evidence form I have completed in relation to this application may become public knowledge and I authorise the applicant to disclose this form to anyone reasonably requiring access to this application.

I also understand that this evidence may be presented at a non-statutory public inquiry and I authorise the applicant to use this form for that purpose.

Signed		Date	24/9/19
--------	---	------	---------

**Please return your completed application form to the person who is organising your application for a town or village green.**

**If you have any questions about registering a town or village green, please contact:**

**Rights of Way Team  
East Sussex County Council  
County Hall  
St Anne's Crescent  
Lewes  
East Sussex BN7 1UE**

**Phone: 0345 6080 193**

**Email: [rightsofway@eastsussex.gov.uk](mailto:rightsofway@eastsussex.gov.uk)**


### Data protection and personal information collected on forms

Where we ask you for personal information through a form, this information will only be used for the purpose indicated and it will be held in a secure manner. It will not be used for any other purpose without your permission and will not be kept for longer than necessary. Please see our privacy policy for further information:

[www.eastsussex.gov.uk/privacy/rights-of-way-and-countryside/](http://www.eastsussex.gov.uk/privacy/rights-of-way-and-countryside/)



(11) Map reference.



## East Sussex County Council

Evidence questionnaire supporting registration of land  
as a town or village green

Each resident should complete one form in support of registering land as a village green, saying when and how they use this land. Please mark answers with an 'x' as appropriate.

## About you

Name	Ms. Daphne A. Schmocker
Address	16 Charwood Gardens. Burgess Hill RH15 0RE

## About the land

## Name of land

By what name, if any, is the land known?	"The Green"
--	-------------

## Access to land

How do you / did you gain access to the land?	Along Footpath or down steps.	
Where do you live in relation to the claimed green?	About 3 minutes walk from "The Green"	
Have you seen others using the land?	Yes <input checked="" type="checkbox"/>	
	No	
If you've seen other people using the land, do you know them?	Yes <input checked="" type="checkbox"/>	
	No	

## When the land is used

For what period have you used the land?	Start date	Children play and	From 1991
	End date	many people enjoy said land	
Have there been any breaks in this period of use? (please give approximate dates)	None. It has always been available to children and adults alike		
How often do you / did you use the land?	Weekly		
	Monthly <input checked="" type="checkbox"/>		
	Annually <input checked="" type="checkbox"/>		
If your use of the land has ended, please tell us why.	My grandson has played there. I use it when there are community gatherings		

During the time you have used the land, has the general pattern of use remained basically the same?	Yes <input checked="" type="checkbox"/>	
	No	
If the general pattern of use has changed, please tell us what changes you have noticed.		

### Features about the land

Which of these features does / did the area near the claimed green have?  <i>This type of use was not applicable. It is open space, for children to play &amp; enjoy.</i>	School	
	Church	
	Shops	
	Public house	
	Sports facility	
	Community hall	
	Community association	
Please list any other similar features in your neighbourhood  <i>① other green fairly close. However there is a road to cross to get there.</i>		

### Events or activities

Do you know of any organised or community activities that take place, or have taken place, on the land? (please provide details)  <i>Many celebrations occur here. Birthday parties for children for playing games, hide and seek. Coffee Mornings For various fund raising functions. Nature</i>	
--	--

<p>Please list all the activities that you have taken part in or have seen taking place on the land. (where possible, please provide details and dates)</p> <p>Community functions, Kiddies picnics. Various birthday bashes. Many hide &amp; seek plays. Swings on numerous type/ropes. Teaching on a non basis of nature, i.e tree, leaves, birds and anything which requires looking and searching objects out.</p>	

#### Ownership of the land

Do you know who owns the land?	Yes	
	No ✓	
What is the owner's name?		
Have you ever asked permission to use the land for any purpose?	Yes	
	No ✓	
What did you asked permission for and why?		
Did anyone ever give you permission to use the land?	Yes	
	No ✓	
Reason		

#### Preventing use of the land

Have you ever been prevented from using the land? Not at the moment.	Yes	
	No ✓	




How were you prevented?	N/A	
Has any attempt ever been made by notice, fencing or other method to prevent or discourage local residents using the land?	Yes	
	No <input checked="" type="checkbox"/>	
What methods were used to discourage use?		

### Declaration

I understand that the evidence form I have completed in relation to this application may become public knowledge and I authorise the applicant to disclose this form to anyone reasonably requiring access to this application.

I also understand that this evidence may be presented at a non-statutory public inquiry and I authorise the applicant to use this form for that purpose.

Signed		Date	23/09/2019
--------	---	------	------------

**Please return your completed application form to the person who is organising your application for a town or village green.**

**If you have any questions about registering a town or village green, please contact:**

**Rights of Way Team  
East Sussex County Council  
County Hall  
St Anne's Crescent  
Lewes  
East Sussex BN7 1UE**

**Phone: 0345 6080 193**


**Email: [rightsofway@eastsussex.gov.uk](mailto:rightsofway@eastsussex.gov.uk)**

### Data protection and personal information collected on forms

Where we ask you for personal information through a form, this information will only be used for the purpose indicated and it will be held in a secure manner. It will not be used for any other purpose without your permission and will not be kept for longer than necessary. Please see our privacy policy for further information:

[www.eastsussex.gov.uk/privacy/rights-of-way-and-countryside/](http://www.eastsussex.gov.uk/privacy/rights-of-way-and-countryside/)

16 Map ref



East Sussex County Council

Evidence questionnaire supporting registration of land  
as a town or village green

Each resident should complete one form in support of registering land as a village green, saying when and how they use this land. Please mark answers with an 'x' as appropriate.

About you

Name	MRS DEBORAH SOLARI
Address	78 CHARLWOOD GARDENS RH15 ORE

About the land

Name of land

By what name, if any, is the land known?	'The Green' & 'The Woods'
--	---------------------------

Access to land

How do you / did you gain access to the land?	Walk across road	
Where do you live in relation to the claimed green?	opposite	
Have you seen others using the land?	Yes	<input checked="" type="checkbox"/>
	No	<input type="checkbox"/>
If you've seen other people using the land, do you know them?	Yes	<input checked="" type="checkbox"/>
	No	<input type="checkbox"/>

When the land is used

For what period have you used the land?	Start date	2009
	End date	to date
Have there been any breaks in this period of use? (please give approximate dates)	No	
How often do you / did you use the land?	Weekly	<input checked="" type="checkbox"/> most days
	Monthly	<input type="checkbox"/>
	Annually	<input type="checkbox"/>
If your use of the land has ended, please tell us why.	N/A	

During the time you have used the land, has the general pattern of use remained basically the same?	Yes	✓
	No	
If the general pattern of use has changed, please tell us what changes you have noticed.	N/A	

#### Features about the land

Which of these features does / did the area near the claimed green have?	School	
	Church	
	Shops	
	Public house	
	Sports facility	
	Community hall	
	Community association	
Please list any other similar features in your neighbourhood		

#### Events or activities

Do you know of any organised or community activities that take place, or have taken place, on the land? (please provide details)	<p>Macmillan coffee mornings.</p> <p>Community fire-works</p> <p>Birthday parties</p> <p>festive/seasonal gatherings</p>
---	--



<p>Please list all the activities that you have taken part in or have seen taking place on the land. (where possible, please provide details and dates)</p>	<p>sledging, building snowmen, playing, cycling, dog walking, paddling pools &amp; 'slip &amp; slide', bouncy castles, BBQs, children playing in tents, rope swing, scootering, football, cricket, socialising, community school bus stop, badminton, ball games, charity events, birthday parties, planting (woods), planned bug hotel, maintenance by residents</p>

### Ownership of the land

Do you know who owns the land?	Yes	
	<input checked="" type="radio"/> No	
What is the owner's name?		
Have you ever asked permission to use the land for any purpose?	Yes	
	<input checked="" type="radio"/> No	✓
What did you asked permission for and why?	/	
Did anyone ever give you permission to use the land?	Yes	
	<input checked="" type="radio"/> No	
Reason	have used for years as part of our neighbourhood green.	

### Preventing use of the land

Have you ever been prevented from using the land?	Yes	
	<input checked="" type="radio"/> No	

How were you prevented?		
Has any attempt ever been made by notice, fencing or other method to prevent or discourage local residents using the land?	Yes	
	No	
What methods were used to discourage use?		

### Declaration

I understand that the evidence form I have completed in relation to this application may become public knowledge and I authorise the applicant to disclose this form to anyone reasonably requiring access to this application.

I also understand that this evidence may be presented at a non-statutory public inquiry and I authorise the applicant to use this form for that purpose.

Signed		Date	22/09/19
--------	---	------	----------

**Please return your completed application form to the person who is organising your application for a town or village green.**

**If you have any questions about registering a town or village green, please contact:**

**Rights of Way Team  
East Sussex County Council  
County Hall  
St Anne's Crescent  
Lewes  
East Sussex BN7 1UE**

**Phone: 0345 6080 193**


**Email: [rightsofway@eastsussex.gov.uk](mailto:rightsofway@eastsussex.gov.uk)**

### Data protection and personal information collected on forms

Where we ask you for personal information through a form, this information will only be used for the purpose indicated and it will be held in a secure manner. It will not be used for any other purpose without your permission and will not be kept for longer than necessary. Please see our privacy policy for further information:

[www.eastsussex.gov.uk/privacy/rights-of-way-and-countryside/](http://www.eastsussex.gov.uk/privacy/rights-of-way-and-countryside/)





## East Sussex County Council

Evidence questionnaire supporting registration of land  
as a town or village green

Each resident should complete one form in support of registering land as a village green, saying when and how they use this land. Please mark answers with an 'x' as appropriate.

## About you

Name	Crayle Stephenson
Address	8 cherlwood Gardens Burgess Hill

west sussex RH15 0RE

## About the land

## Name of land

By what name, if any, is the land known?	The Green & The woods
--	-----------------------

## Access to land

How do you / did you gain access to the land?	Via the Garage road - access.	
Where do you live in relation to the claimed green?	other end of Garages.	
Have you seen others using the land?	Yes	✓
	No	
If you've seen other people using the land, do you know them?	Yes	✓
	No	

## When the land is used

For what period have you used the land?	Start date	March 2004
	End date	N/A - ongoing
Have there been any breaks in this period of use? (please give approximate dates)	no.	
How often do you / did you use the land?	Weekly	✓
	Monthly	
	Annually	
If your use of the land has ended, please tell us why.	—	



During the time you have used the land, has the general pattern of use remained basically the same?	Yes	✓
	No	
If the general pattern of use has changed, please tell us what changes you have noticed.		

### Features about the land

Which of these features does / did the area near the claimed green have?	School	5 mins	✓
	Church	15 mins	✓
	Shops	5 mins	✓
	Public house	5 mins	✓
	Sports facility	5 mins	✓
	Community hall	5 mins	✓
	Community association		
Please list any other similar features in your neighbourhood			

### Events or activities

Do you know of any organised or community activities that take place, or have taken place, on the land? (please provide details)	Community get together, tea party (charity) Picnics, Birthday parties. Social gatherings Halloween, fireworks, childrens activities
---	--

<p>Please list all the activities that you have taken part in or have seen taking place on the land. (where possible, please provide details and dates)</p>	<p>Picnics learning to ride bikes tennis cycling Football -my children are learning valuable skills by socialising in a safe neighbourhood environment.</p>

#### Ownership of the land

Do you know who owns the land?	Yes	✓
	No	
What is the owner's name?	MR BUNNING	
Have you ever asked permission to use the land for any purpose?	Yes	
	No	✓
What did you asked permission for and why?		
Did anyone ever give you permission to use the land?	Yes	
	No	
Reason		

#### Preventing use of the land

Have you ever been prevented from using the land?	Yes	
	No	

How were you prevented?		
Has any attempt ever been made by notice, fencing or other method to prevent or discourage local residents using the land?	Yes	
	No	
What methods were used to discourage use?		

### Declaration

I understand that the evidence form I have completed in relation to this application may become public knowledge and I authorise the applicant to disclose this form to anyone reasonably requiring access to this application.

I also understand that this evidence may be presented at a non-statutory public inquiry and I authorise the applicant to use this form for that purpose.

Signed		Date	24-9-19
--------	---	------	---------

Please return your completed application form to the person who is organising your application for a town or village green.

If you have any questions about registering a town or village green, please contact:

**Rights of Way Team**  
**East Sussex County Council**  
**County Hall**  
**St Anne's Crescent**  
**Lewes**  
**East Sussex BN7 1UE**

**Phone: 0345 6080 193**


**Email: [rightsofway@eastsussex.gov.uk](mailto:rightsofway@eastsussex.gov.uk)**

### Data protection and personal information collected on forms

Where we ask you for personal information through a form, this information will only be used for the purpose indicated and it will be held in a secure manner. It will not be used for any other purpose without your permission and will not be kept for longer than necessary. Please see our privacy policy for further information:

[www.eastsussex.gov.uk/privacy/rights-of-way-and-countryside/](http://www.eastsussex.gov.uk/privacy/rights-of-way-and-countryside/)





## East Sussex County Council

Evidence questionnaire supporting registration of land  
as a town or village green

Each resident should complete one form in support of registering land as a village green, saying when and how they use this land. Please mark answers with an 'x' as appropriate.

## About you

Name	MRS TRACEY TAYLOR.
Address	31 Charlwood Gardens, Burgess Hill, W. SX. RH15 6RD

## About the land

## Name of land

By what name, if any, is the land known?	The Green & The Woods
--	-----------------------

## Access to land

How do you / did you gain access to the land?	Purchased our house	
Where do you live in relation to the claimed green?	Adjacent to it.	
Have you seen others using the land?	<input checked="" type="radio"/> Yes	X
	<input type="radio"/> No	
If you've seen other people using the land, do you know them?	<input checked="" type="radio"/> Yes	X
	<input type="radio"/> No	

## When the land is used

For what period have you used the land?	Start date	May 2005
	End date	until Present
Have there been any breaks in this period of use? (please give approximate dates)	/	
How often do you / did you use the land?	<input checked="" type="radio"/> Weekly	X
	<input type="radio"/> Monthly	
	<input type="radio"/> Annually	
If your use of the land has ended, please tell us why.	/	

During the time you have used the land, has the general pattern of use remained basically the same?	Yes	X
	No	
If the general pattern of use has changed, please tell us what changes you have noticed.		

#### Features about the land

Which of these features does / did the area near the claimed green have?	School	X
	Church	
	Shops	X
	Public house	X
	Sports facility	X
	Community hall	
	Community association	
Please list any other similar features in your neighbourhood		

#### Events or activities

<p>Do you know of any organised or community activities that take place, or have taken place, on the land? (please provide details)</p> <p>Over the years we as a community have held Barbecues, Parties &amp; Charity Events. Please find Enclosed Photo's from our MacMillan Coffee</p>	<p>Afternoon. (We Raised over £1600) Fabulous Turn out with the Community. Baking cakes, Face Painting etc. We also had a Raffle with a Signed Brighton &amp; Hove Albion shirt that was donated by Mr. Buckley. who ever Along with Mr Burns came to the event.</p>
---	--

we had a lady doing zumba with / for the children. Plus a book	today. e Hook a duck.
<p>Please list all the activities that you have taken part in or have seen taking place on the land. (where possible, please provide details and dates)</p> <p>Dogs playing with balls</p> <p>cricket</p> <p><u>Very Social Area.</u></p> <p>Please note that the Community for 30+ Years has Maintained The upkeep of Grass.</p>	<p>Macmillan coffee Morning</p> <p>Firework Parties</p> <p>Halloween Parties</p> <p>Birthday Parties</p> <p>football games.</p> <p>Badminton</p> <p>children learning to ride their Bikes.</p> <p>Picnic's</p>

#### Ownership of the land

Do you know who owns the land?	Yes	X
	No	
What is the owner's name?	Richard Bunnings.	
Have you ever asked permission to use the land for any purpose?	Yes	
	(No)	X
What did you asked permission for and why?		
Did anyone ever give you permission to use the land?	Yes	
	(No)	X
Reason		

#### Preventing use of the land

Have you ever been prevented from using the land?	Yes	
	(No)	X



How were you prevented?		
Has any attempt ever been made by notice, fencing or other method to prevent or discourage local residents using the land?	Yes	
	<u>No</u>	X
What methods were used to discourage use?		

### Declaration

I understand that the evidence form I have completed in relation to this application may become public knowledge and I authorise the applicant to disclose this form to anyone reasonably requiring access to this application.

I also understand that this evidence may be presented at a non-statutory public inquiry and I authorise the applicant to use this form for that purpose.

Signed		Date	22 / 9 / 19
--------	---	------	-------------

**Please return your completed application form to the person who is organising your application for a town or village green.**

**If you have any questions about registering a town or village green, please contact:**

**Rights of Way Team  
East Sussex County Council  
County Hall  
St Anne's Crescent  
Lewes  
East Sussex BN7 1UE**

**Phone: 0345 6080 193**


**Email: [rightsofway@eastsussex.gov.uk](mailto:rightsofway@eastsussex.gov.uk)**

### Data protection and personal information collected on forms

Where we ask you for personal information through a form, this information will only be used for the purpose indicated and it will be held in a secure manner. It will not be used for any other purpose without your permission and will not be kept for longer than necessary. Please see our privacy policy for further information:

[www.eastsussex.gov.uk/privacy/rights-of-way-and-countryside/](http://www.eastsussex.gov.uk/privacy/rights-of-way-and-countryside/)

① Map reference



# Evidence questionnaire supporting registration of land as a town or village green

Each resident should complete one form in support of registering land as a village green, saying when and how they use this land. Please mark answers with an 'x' as appropriate.

## About you

Name	Ann Waldman
Address	52 Charlwood Gardens. Burgess Hill. SUSSEX RH15 0RE

## About the land

### Name of land

By what name, if any, is the land known?	The Green: Common Ground
--	--------------------------

### Access to land

How do you / did you gain access to the land?	To walk	
Where do you live in relation to the claimed green?	To the side of it.	
Have you seen others using the land?	Yes <input checked="" type="checkbox"/>	
	No	
If you've seen other people using the land, do you know them?	Yes <input checked="" type="checkbox"/>	
	No	

### When the land is used

For what period have you used the land?	Start date	1980
	End date	2019
Have there been any breaks in this period of use? (please give approximate dates)	NO	
How often do you / did you use the land?	Weekly <input checked="" type="checkbox"/>	
	Monthly	
	Annually	
If your use of the land has ended, please tell us why.		

During the time you have used the land, has the general pattern of use remained basically the same?	Yes <input checked="" type="checkbox"/>	
	No <input type="checkbox"/>	
If the general pattern of use has changed, please tell us what changes you have noticed.		
NO changes.		

### Features about the land

Which of these features does / did the area near the claimed green have?  play area etc.	School	
	Church	
	Shops	
	Public house	
	Sports facility	
	Community hall	
	Community association	
Please list any other similar features in your neighbourhood  in a square, in front of our houses - much needed.		

### Events or activities

Do you know of any organised or community activities that take place, or have taken place, on the land? (please provide details)	BBA. family parties. children play area. communal area.
---	---



<p>Please list all the activities that you have taken part in or have seen taking place on the land. (where possible, please provide details and dates)</p>	<p>B B a family day children play area parties.</p>

### Ownership of the land

Do you know who owns the land?	Yes <input checked="" type="checkbox"/>	
	No	
What is the owner's name?	Richard	
Have you ever asked permission to use the land for any purpose?	<del>Yes</del>	
	No	
What did you asked permission for and why?		
Did anyone ever give you permission to use the land?	<del>Yes</del>	
	No	
Reason	communal land	

### Preventing use of the land


Have you ever been prevented from using the land?	<del>Yes</del>	
	No	

How were you prevented?		
Has any attempt ever been made by notice, fencing or other method to prevent or discourage local residents using the land?	Yes	
	No	
What methods were used to discourage use?		

### Declaration

I understand that the evidence form I have completed in relation to this application may become public knowledge and I authorise the applicant to disclose this form to anyone reasonably requiring access to this application.

I also understand that this evidence may be presented at a non-statutory public inquiry and I authorise the applicant to use this form for that purpose.

Signed		Date	22.9.19.
--------	---	------	----------

**Please return your completed application form to the person who is organising your application for a town or village green.**

**If you have any questions about registering a town or village green, please contact:**

**Rights of Way Team  
East Sussex County Council  
County Hall  
St Anne's Crescent  
Lewes  
East Sussex BN7 1UE**


**Phone: 0345 6080 193**

**Email: [rightsofway@eastsussex.gov.uk](mailto:rightsofway@eastsussex.gov.uk)**

### Data protection and personal information collected on forms

Where we ask you for personal information through a form, this information will only be used for the purpose indicated and it will be held in a secure manner. It will not be used for any other purpose without your permission and will not be kept for longer than necessary. Please see our privacy policy for further information:

[www.eastsussex.gov.uk/privacy/rights-of-way-and-countryside/](http://www.eastsussex.gov.uk/privacy/rights-of-way-and-countryside/)



**Evidence questionnaire supporting registration of land as a town or village green**

Each resident should complete one form in support of registering land as a village green, saying when and how they use this land. Please mark answers with an 'x' as appropriate.

**About you**

Name	Gemma Watkins
Address	45 Charlwood Gardens Burgess Hill RH15 0RD

**About the land**

**Name of land**

By what name, if any, is the land known?	The Green
--	-----------

**Access to land**

How do you / did you gain access to the land?	it is out the front of the house	
Where do you live in relation to the claimed green?	↕	
Have you seen others using the land?	Yes	<input checked="" type="checkbox"/>
	No	<input type="checkbox"/>
If you've seen other people using the land, do you know them?	Yes	<input checked="" type="checkbox"/>
	No	<input type="checkbox"/>

**When the land is used**

For what period have you used the land?	Start date	July 2018
	End date	Still here.
Have there been any breaks in this period of use? (please give approximate dates)		
How often do you / did you use the land?	Weekly	every day.
	Monthly	
	Annually	
If your use of the land has ended, please tell us why.		



During the time you have used the land, has the general pattern of use remained basically the same?	Yes	<input checked="" type="checkbox"/>
	No	<input type="checkbox"/>
If the general pattern of use has changed, please tell us what changes you have noticed.		

### Features about the land

Which of these features does / did the area near the claimed green have?	School	<input type="checkbox"/>
	Church	<input type="checkbox"/>
	Shops	<input type="checkbox"/>
	Public house	<input type="checkbox"/>
	Sports facility	<input type="checkbox"/>
	Community hall	<input type="checkbox"/>
	Community association	<input type="checkbox"/>
Please list any other similar features in your neighbourhood		

### Events or activities

Do you know of any organised or community activities that take place, or have taken place, on the land? (please provide details)	macmillan coffee morning
---	--------------------------

<p>Please list all the activities that you have taken part in or have seen taking place on the land.</p> <p>(where possible, please provide details and dates)</p>	<p>Children Ride bikes,          Play football,          make dens          Children made a bike track,          picnics when the suns out.          parties on the green          Bug Hunting in wood area          collecting acorns          children playing in tents          leaf collecting          gardening.          Residents cutting grass,          and collecting rubbish.          kids on Scooters, ball          games,          reading on the green when sunny.</p>

#### Ownership of the land

Do you know who owns the land?	Yes	
	No	<input checked="" type="checkbox"/>
What is the owner's name?		
Have you ever asked permission to use the land for any purpose?	Yes	
	No	<input checked="" type="checkbox"/>
What did you asked permission for and why?		
Did anyone ever give you permission to use the land?	Yes	
	No	
Reason		

#### Preventing use of the land

Have you ever been prevented from using the land?	Yes	
	No	<input checked="" type="checkbox"/>

How were you prevented?		
Has any attempt ever been made by notice, fencing or other method to prevent or discourage local residents using the land?	Yes	
	No	<input checked="" type="checkbox"/>
What methods were used to discourage use?		

### Declaration

I understand that the evidence form I have completed in relation to this application may become public knowledge and I authorise the applicant to disclose this form to anyone reasonably requiring access to this application.

I also understand that this evidence may be presented at a non-statutory public inquiry and I authorise the applicant to use this form for that purpose.

Signed		Date	23.9.19
--------	---	------	---------

**Please return your completed application form to the person who is organising your application for a town or village green.**

**If you have any questions about registering a town or village green, please contact:**

**Rights of Way Team  
East Sussex County Council  
County Hall  
St Anne's Crescent  
Lewes  
East Sussex BN7 1UE**

**Phone: 0345 6080 193**

**Email: [rightsofway@eastsussex.gov.uk](mailto:rightsofway@eastsussex.gov.uk)**

### Data protection and personal information collected on forms

Where we ask you for personal information through a form, this information will only be used for the purpose indicated and it will be held in a secure manner. It will not be used for any other purpose without your permission and will not be kept for longer than necessary. Please see our privacy policy for further information:

[www.eastsussex.gov.uk/privacy/rights-of-way-and-countryside/](http://www.eastsussex.gov.uk/privacy/rights-of-way-and-countryside/)