

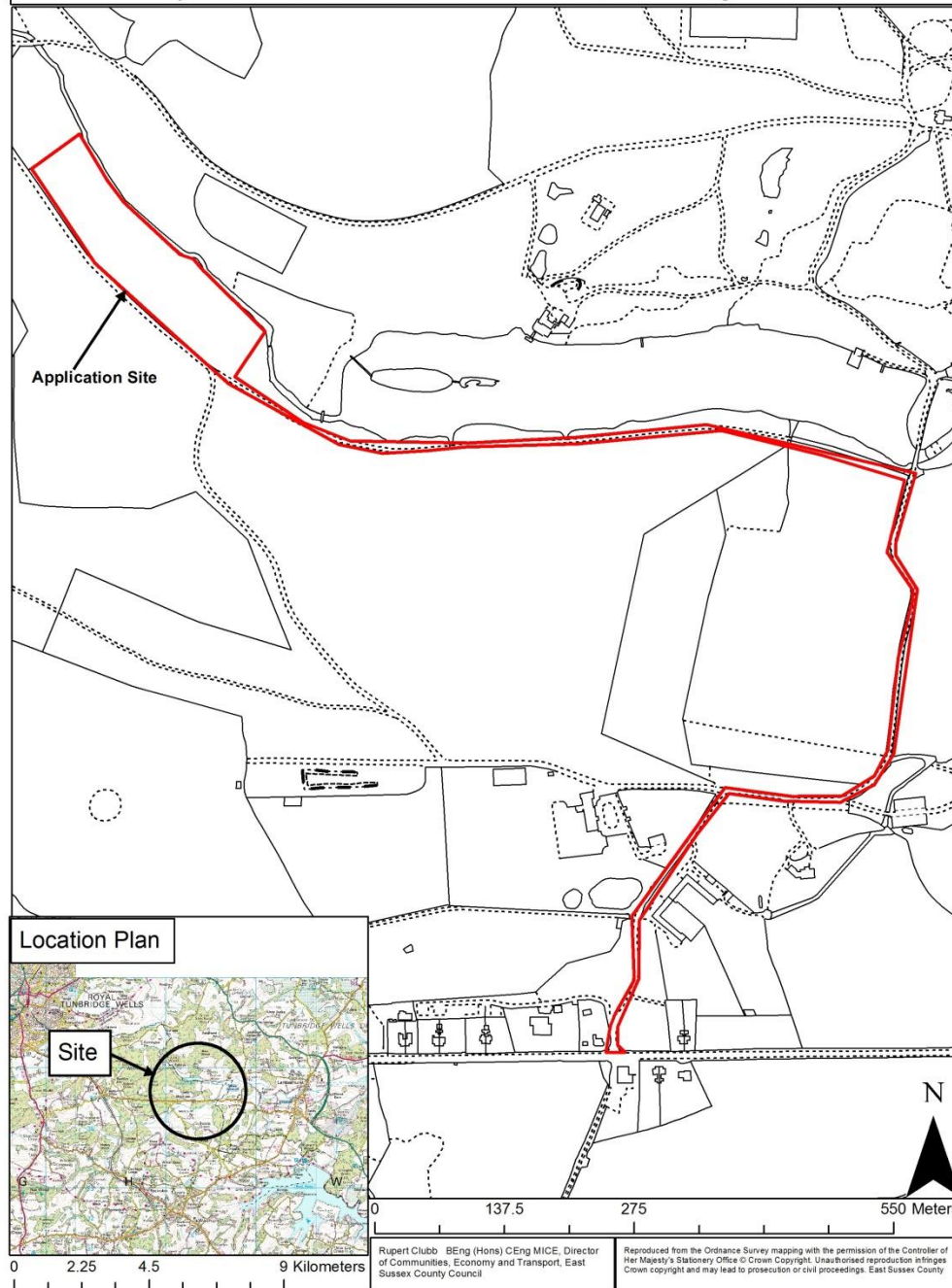
East Sussex County Council Planning Committee 15 May 2019

WD/816/CM

Renewal of Planning Permission WD/772/CM for depositing of lake silt on land previously used as lagoons.

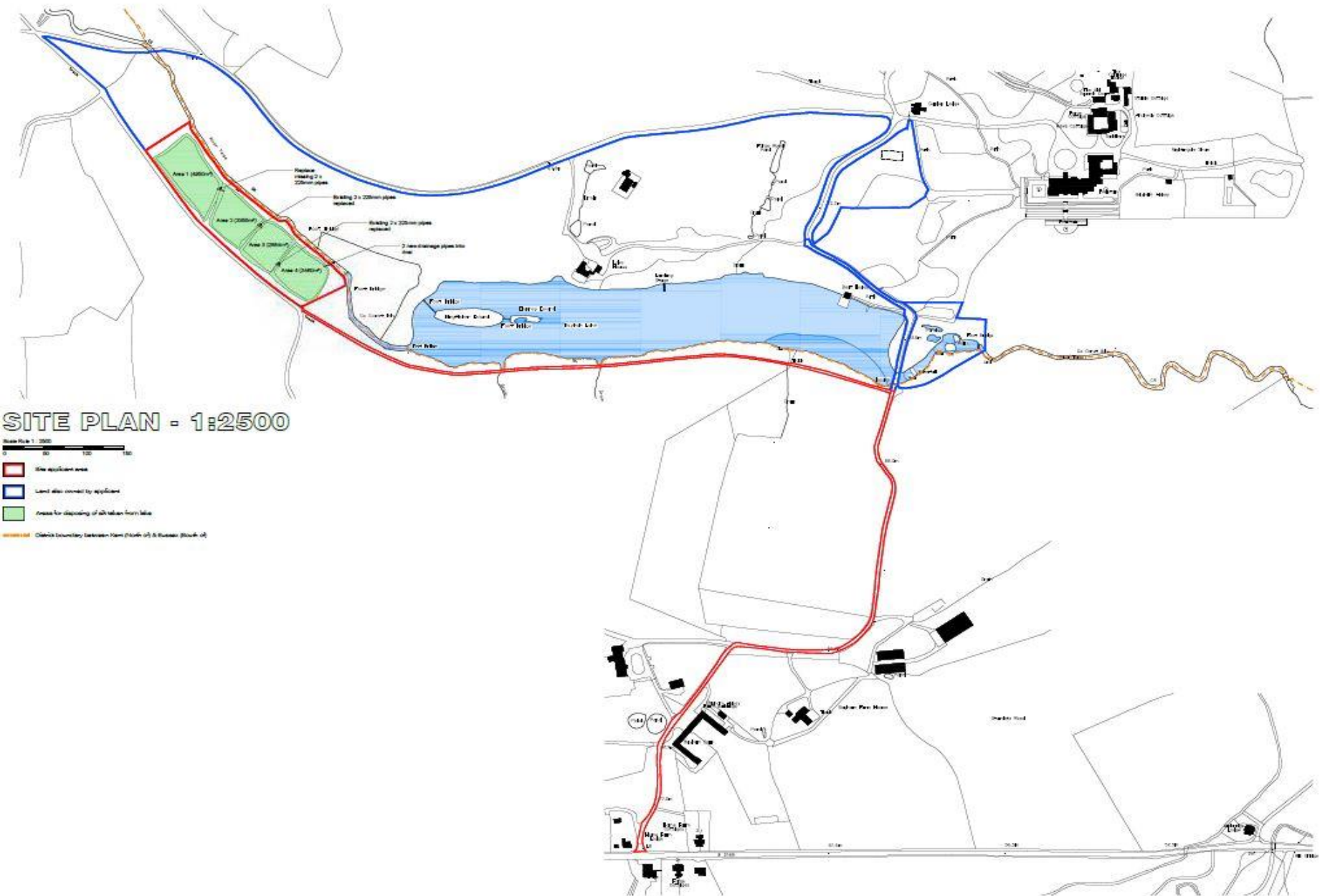
Bayham Lake Estate, Lamberhurst, Tunbridge Wells

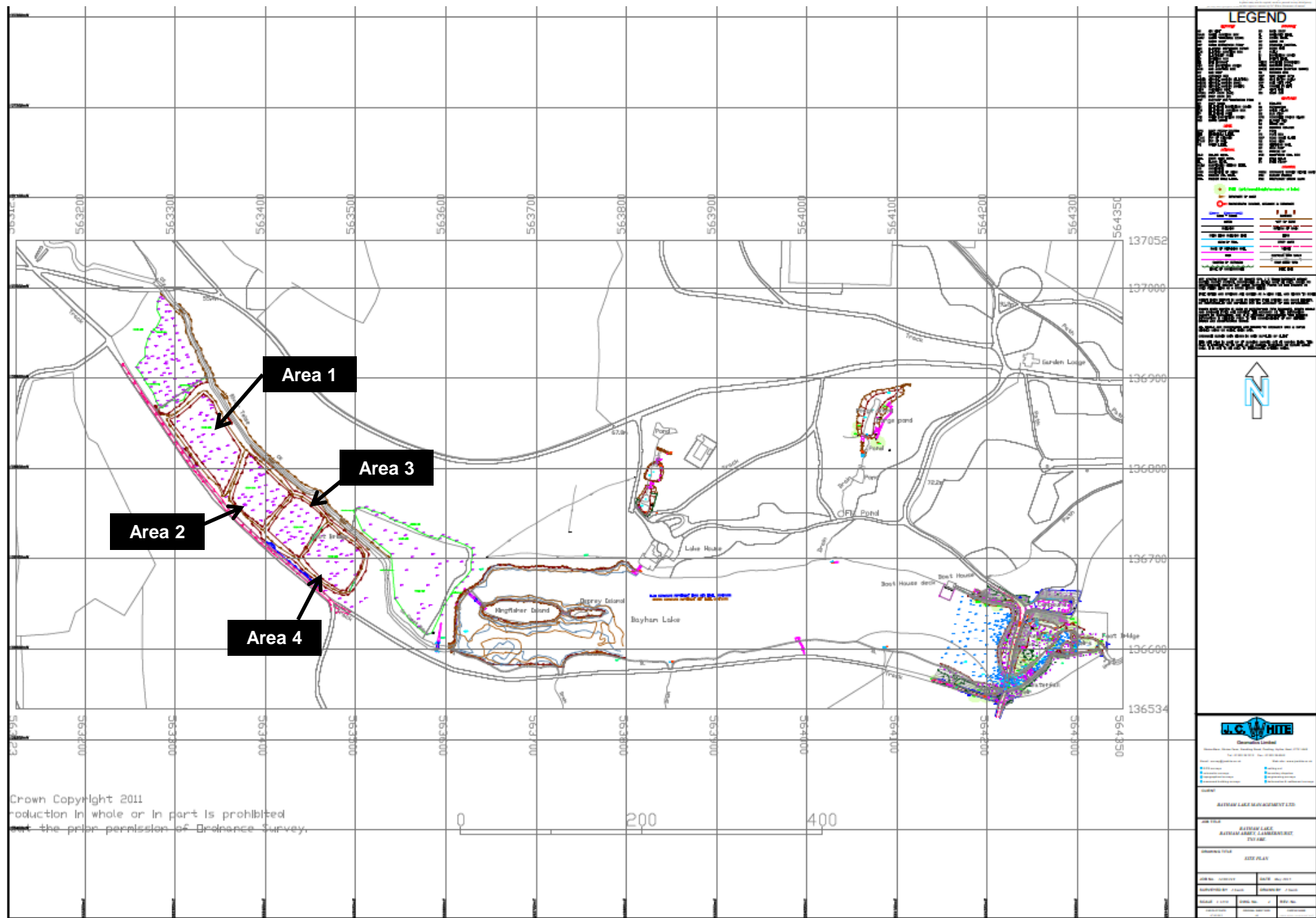
WD/816/CM
Bayham Lake Estate, Lamberhurst, Tunbridge Wells



WD/816/CM
Bayham Lake Estate, Lamberhurst, Tunbridge Wells

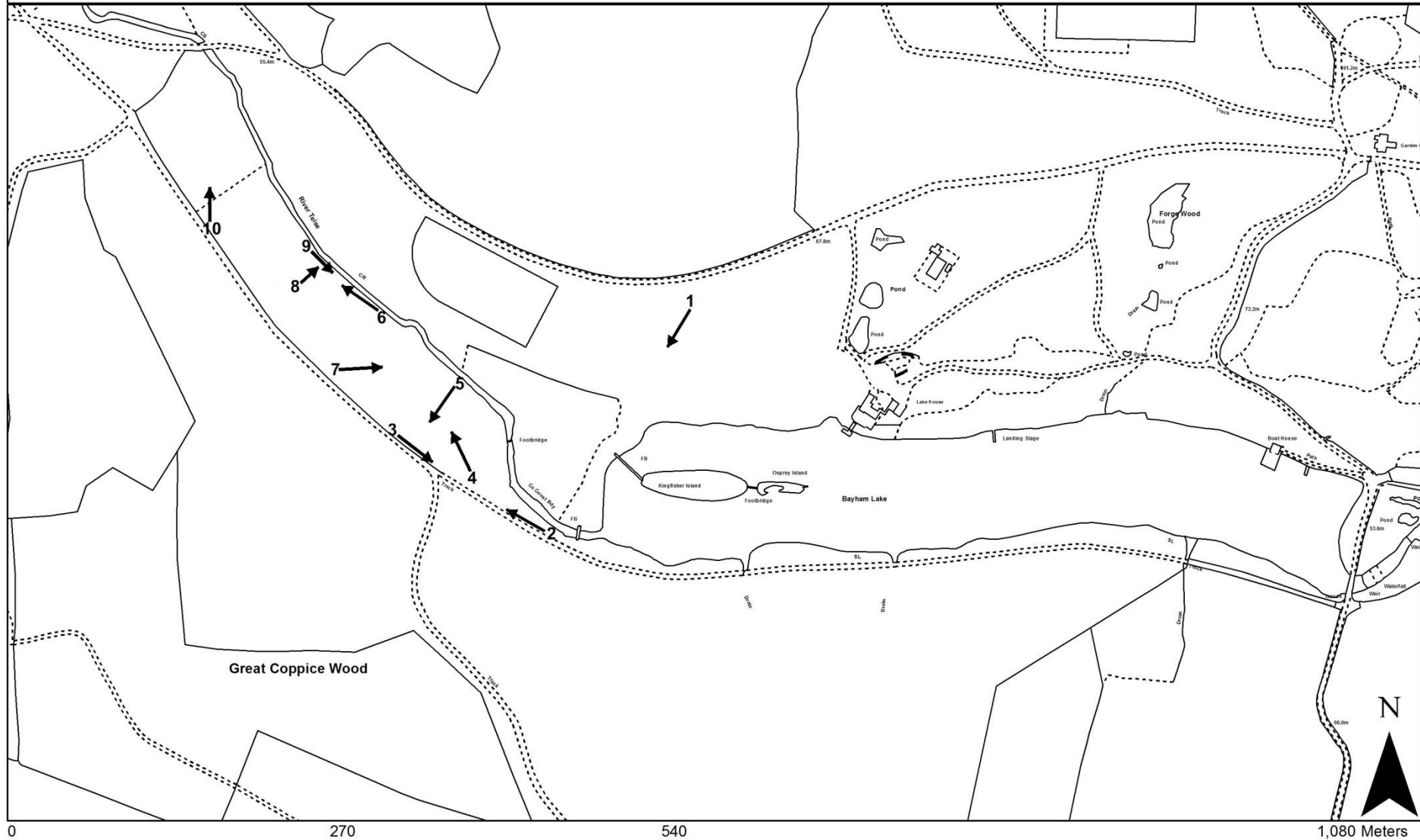






Plan showing photo locations

WD/816/CM Bayham Lake Estate, Lamberhurst, Tunbridge Wells





View 2, Application site from south-east looking north-west. Wooded edge of application site (lagoon area 4). Course of River Teise along the north-east boundary.



View 3, Mouth of access track looking east towards the lake.



View 4, North-west of private track looking towards southern boundary of area 4.



View 5, South-west from northern boundary of application area into area 4.



View 6, North-west of lagoon area 3 of bund separating areas 3 and 2.





View 8, North-east from within lagoon area 2.



View 9, Bund on northern boundary of area 2 looking east.



View 10, Western edge of lagoon area 1 looking north-west.



WD/816/CM

Renewal of Planning Permission WD/772/CM for depositing of lake silt on land previously used as lagoons.

Bayham Lake Estate, Lamberhurst, Tunbridge Wells