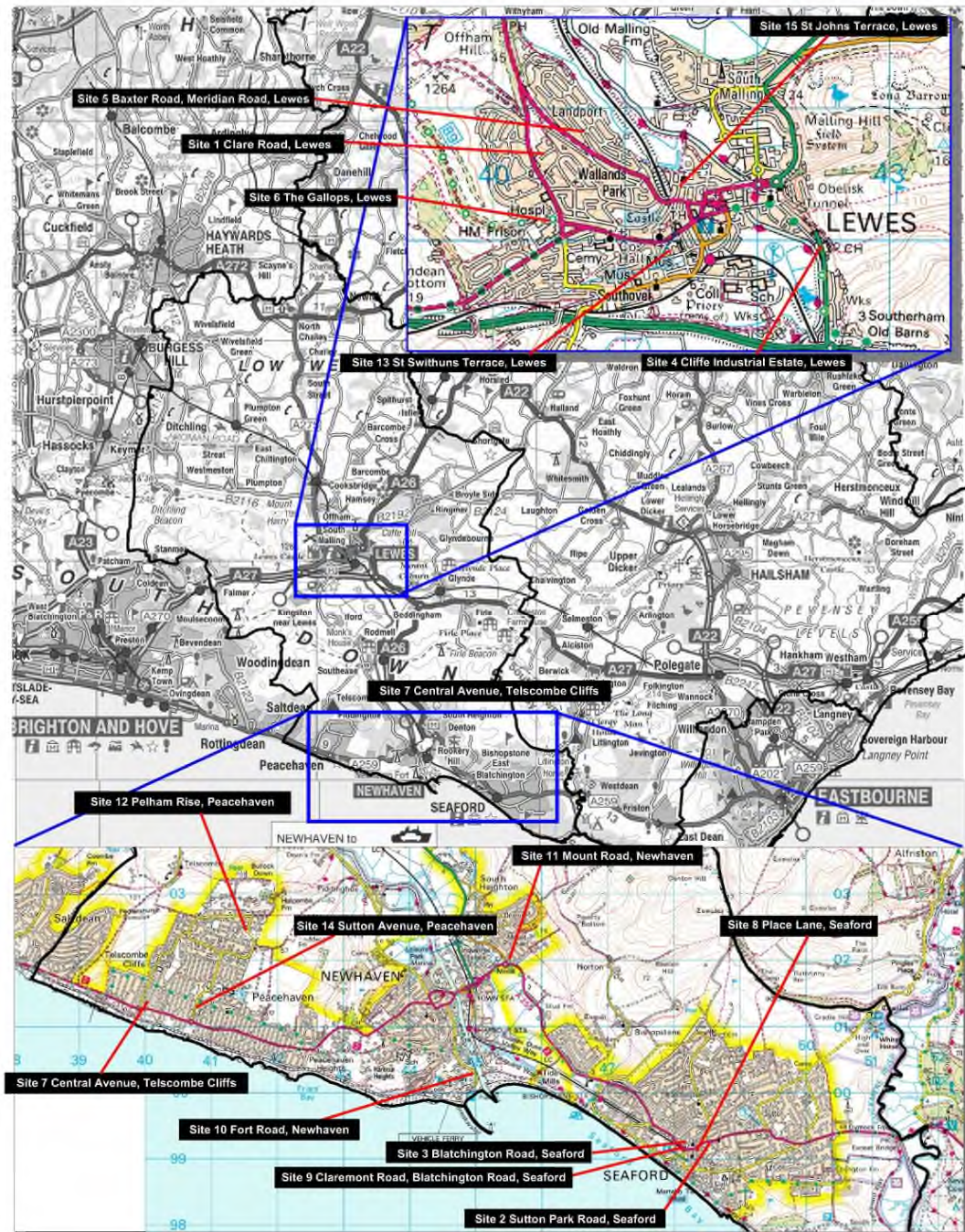

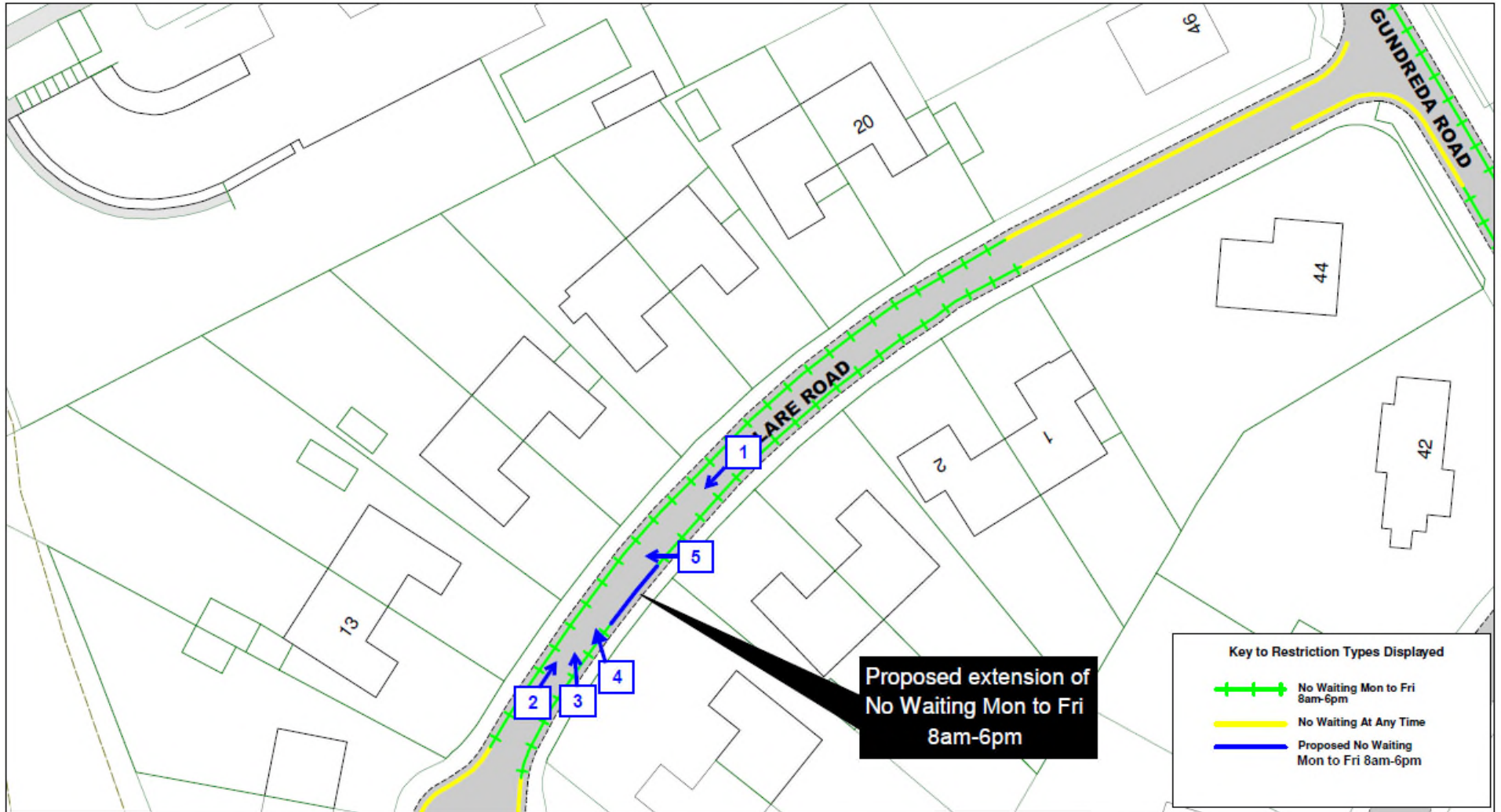


Traffic Regulation Order: Lewes Parking Review 2018-2019

Objections received to changes to parking and waiting restrictions proposed during the latest parking review in Lewes town and district

Lewes Parking Review 2018-2019
Sites attracting objections





Clare Road, Lewes

SCALE	1 : 550
DATE	12/04/2019
DRAWING No.	LW19 024F
DRAWN BY	
© Crown copyright. All rights reserved East Sussex County Council Licence No. 100019601 2019	



View 1 – Looking south-westwards along Clare Road



View 2 – Looking north-eastwards along Clare Road




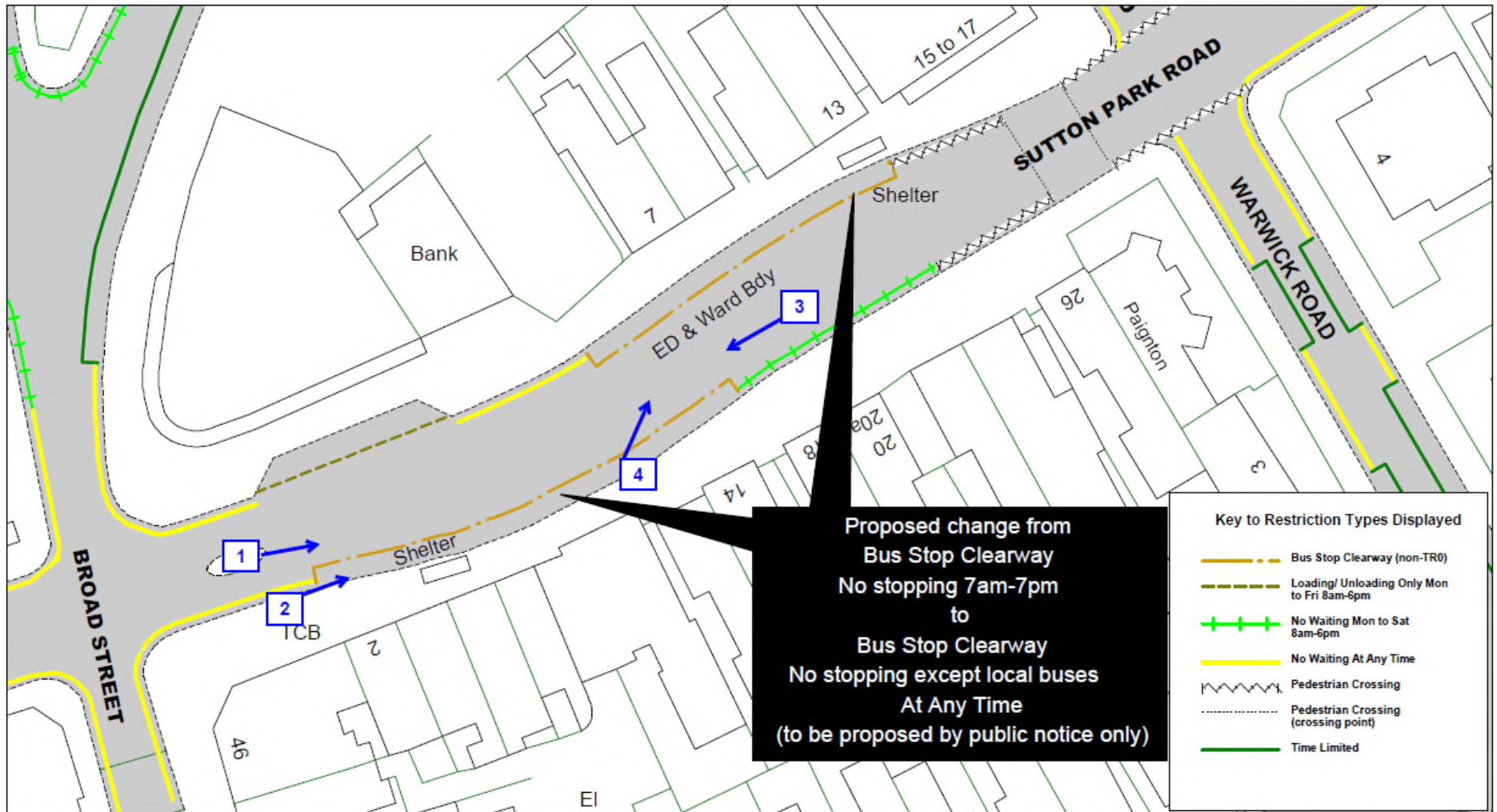
View 3 – Looking towards the drive of number 15



View 4 – Looking towards the drive of number 15



View 5 – Looking towards the drive of number 15



Sutton Park Road, Seaford

SCALE	1 : 500
DATE	21/05/2019
DRAWING No.	LW19 002F
DRAWN BY	
© Crown copyright. All rights reserved East Sussex County Council Licence No. 100019601 2019	



View 1 – Looking eastwards along Sutton Park Road



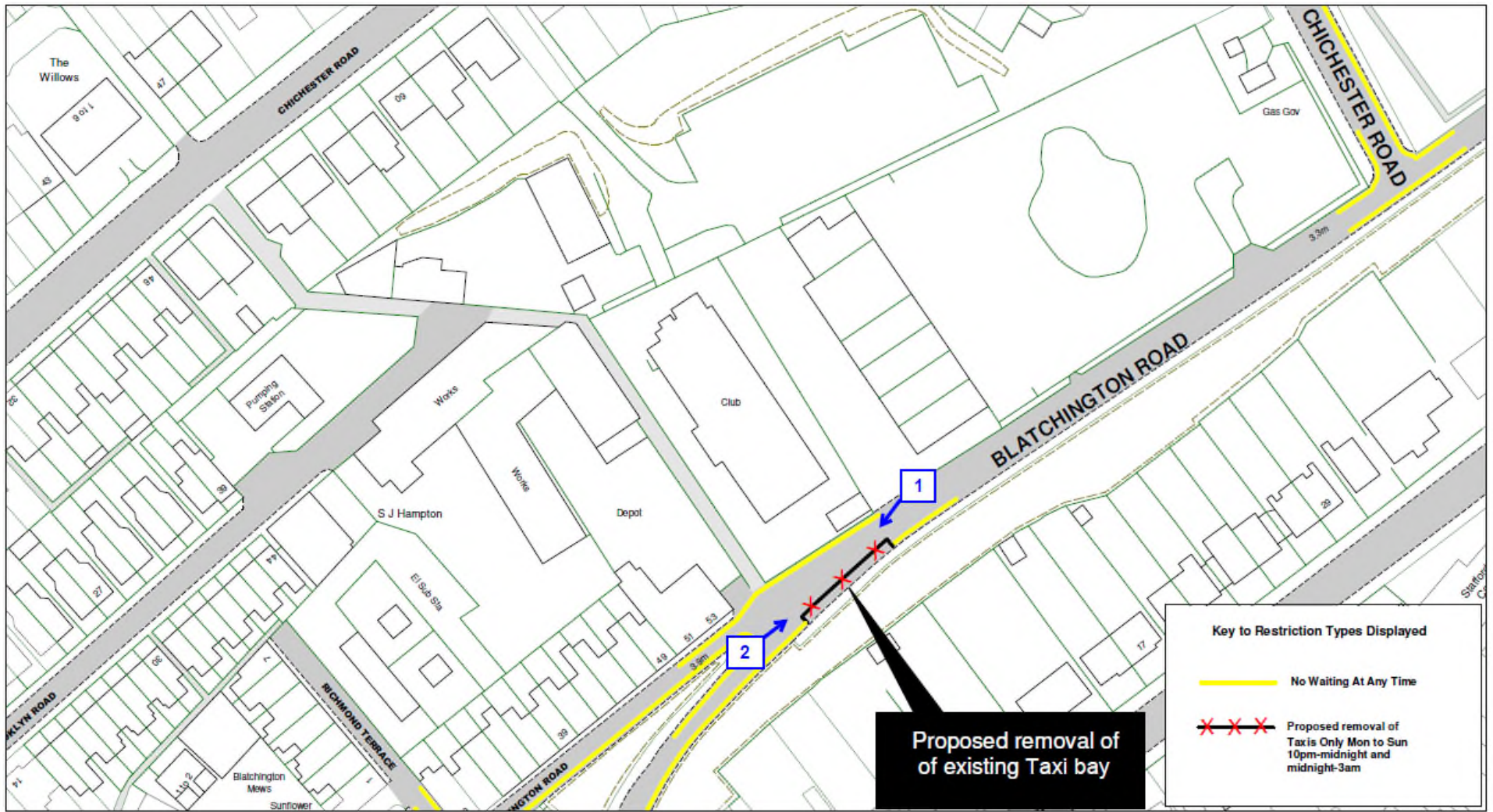
View 2 – Looking eastwards along the kerbline of Sutton Park Road



View 3 – Looking westwards along Sutton Park Road




View 4 – Looking across Sutton Park Road



Key to Restriction Types Displayed

- No Waiting At Any Time
- X X X Proposed removal of Taxi Only Mon to Sun 10pm-midnight and midnight-3am

Proposed removal of existing Taxi bay



Blatchington Road, Seaford

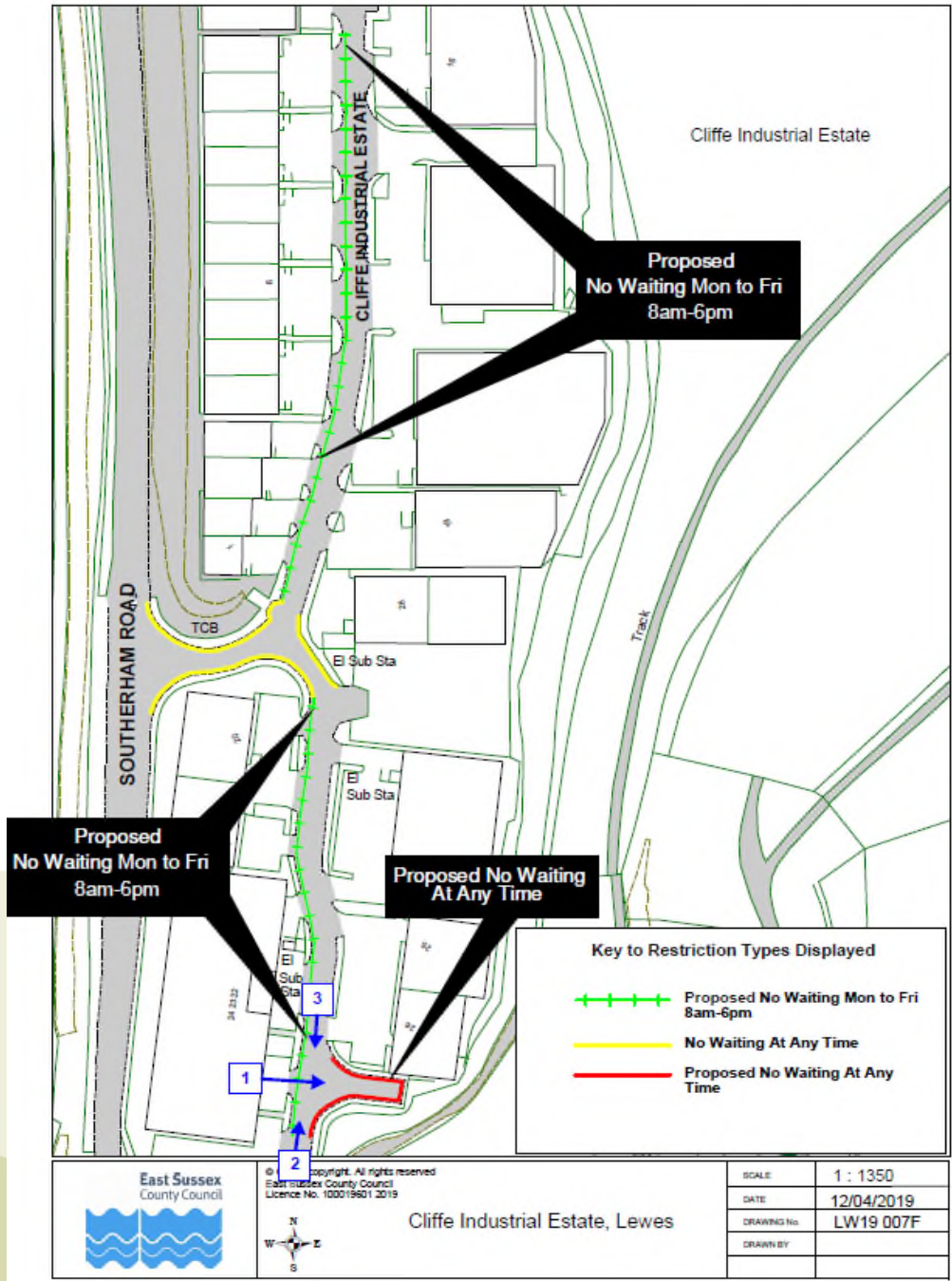
SCALE	1 : 1000
DATE	03/05/2019
DRAWING No.	LW19 005F
DRAWN BY	
© Crown copyright. All rights reserved East Sussex County Council Licence No. 100019601 2019	



View 1 – Looking south-westwards along Blatchington Road



View 2 – Looking north-eastwards along Blatchington Road






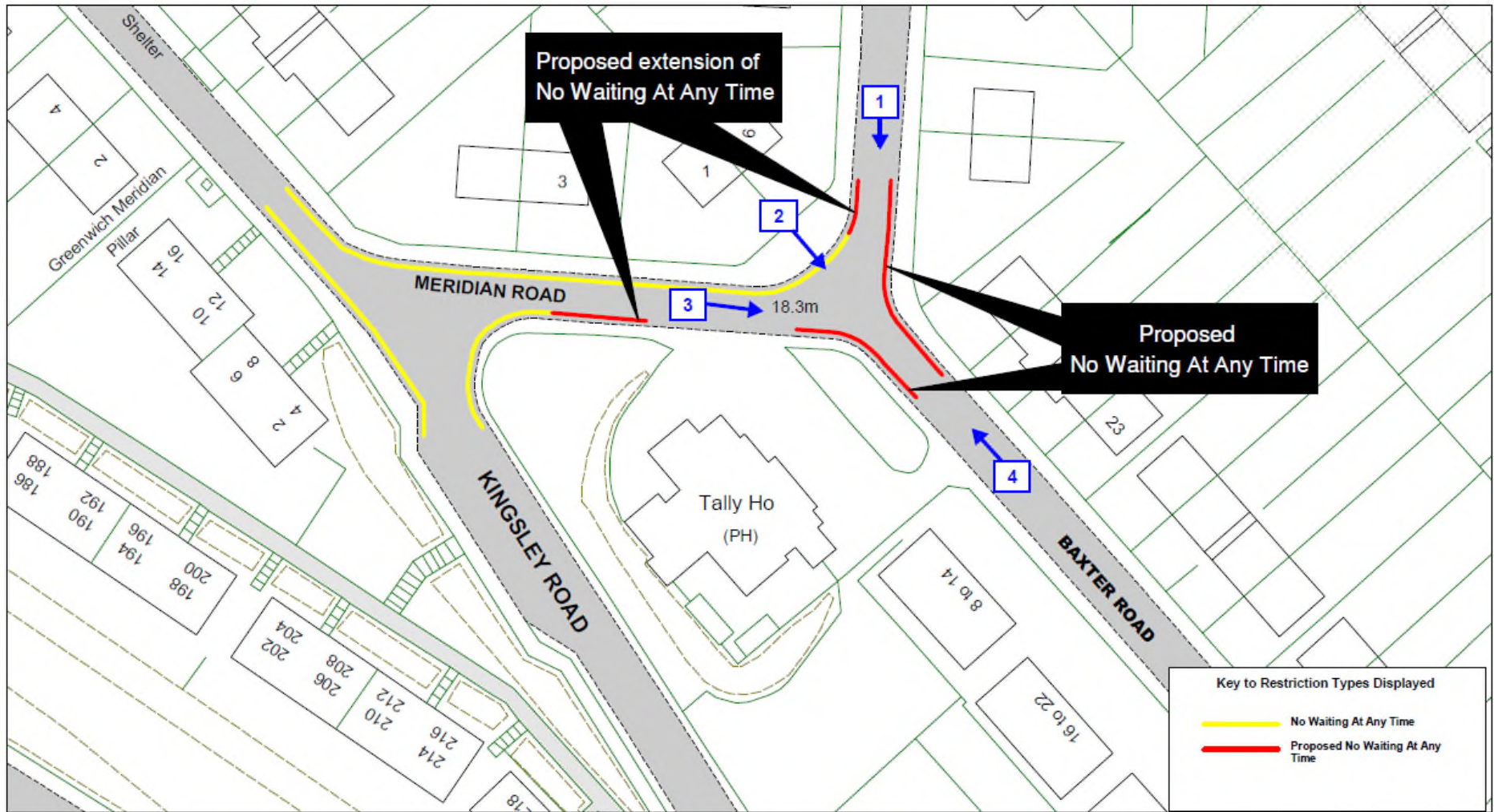
View 1 - Looking eastwards towards the turning head



View 2 - Looking northwards along Cliffe Industrial Estate



View 3 - Looking southwards along Cliffe Industrial Estate



Baxter Road, Meridian Road, Lewes

SCALE	1 : 600
DATE	15/04/2019
DRAWING No.	LW19 011F
DRAWN BY	
© Crown copyright. All rights reserved East Sussex County Council Licence No. 100019601 2019	



View 1 – Looking southwards along Baxter Road




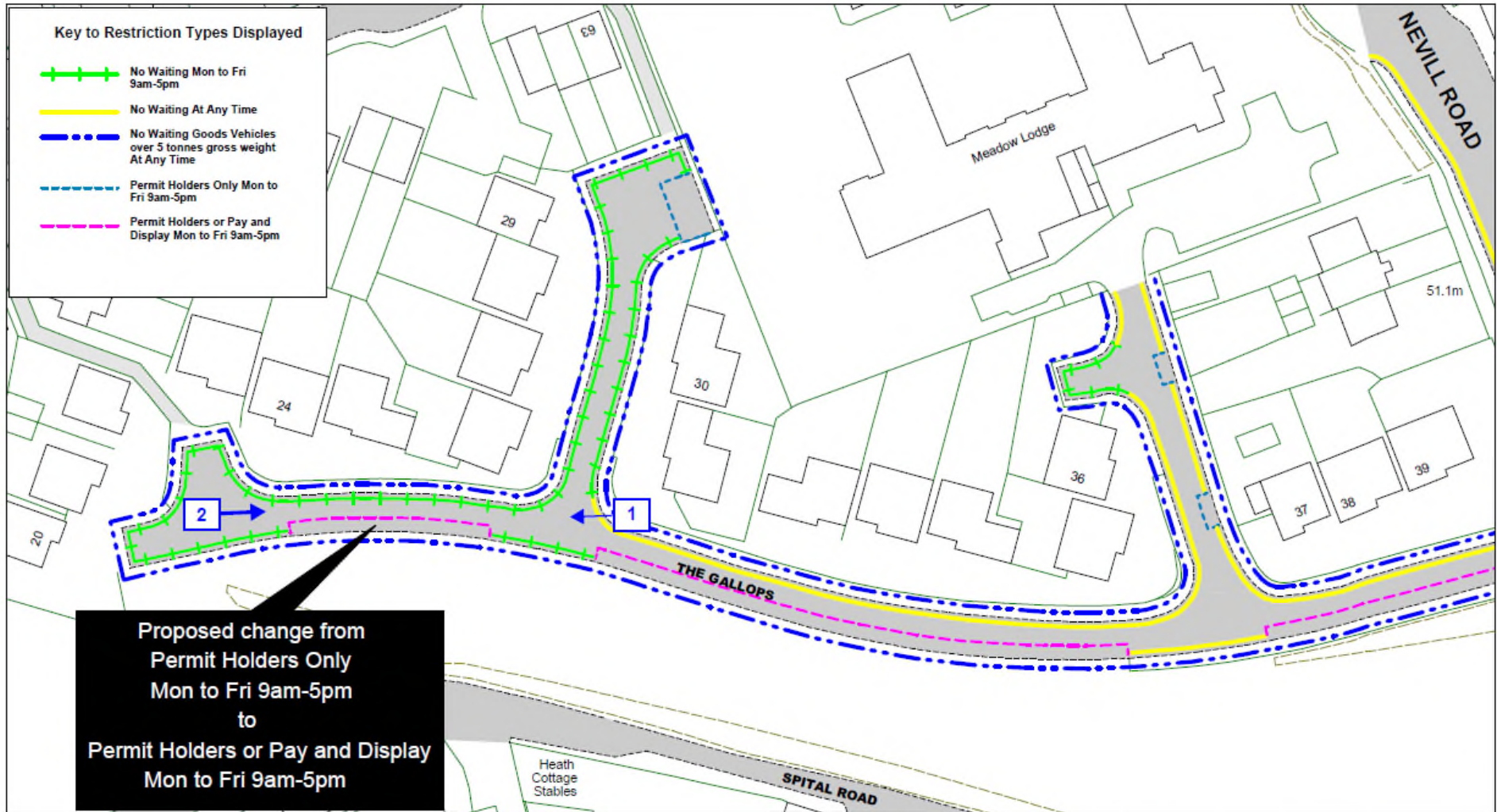
View 2 – Looking south-eastwards along Baxter Road



View 3 – Looking south-eastwards along Meridian Road towards its junction with Baxter Road



View 4 – Looking north-westwards along Baxter Road towards its junction with Meridian Road



The Gallops, Lewes

SCALE	1 : 750
DATE	12/04/2019
DRAWING No.	LW19 012F
DRAWN BY	
© Crown copyright. All rights reserved East Sussex County Council License No. 100018801 2019	

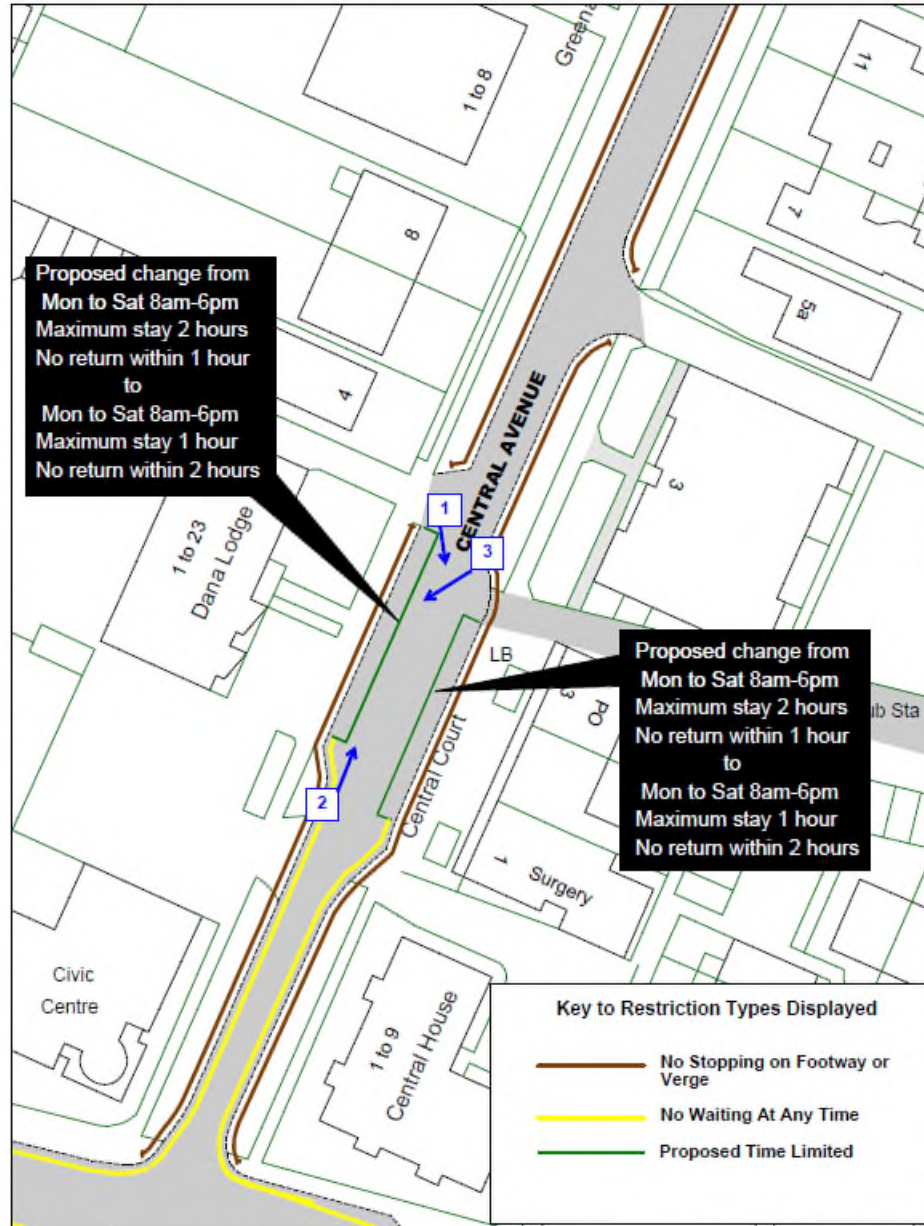




View 1 – Looking westwards along The Gallops



View 2 – Looking eastwards along The Gallops

Site 7 Central Avenue, Telscombe Cliffs



 <p>East Sussex County Council</p>	<p>© Drawn copyright. All rights reserved East Sussex County Council Licence No. 100019601 2019</p> 	SCALE	1 : 500
		DATE	13/05/2019
Central Avenue, Telscombe Cliffs		DRAWING No.	LW19 014F
		DRAWN BY	




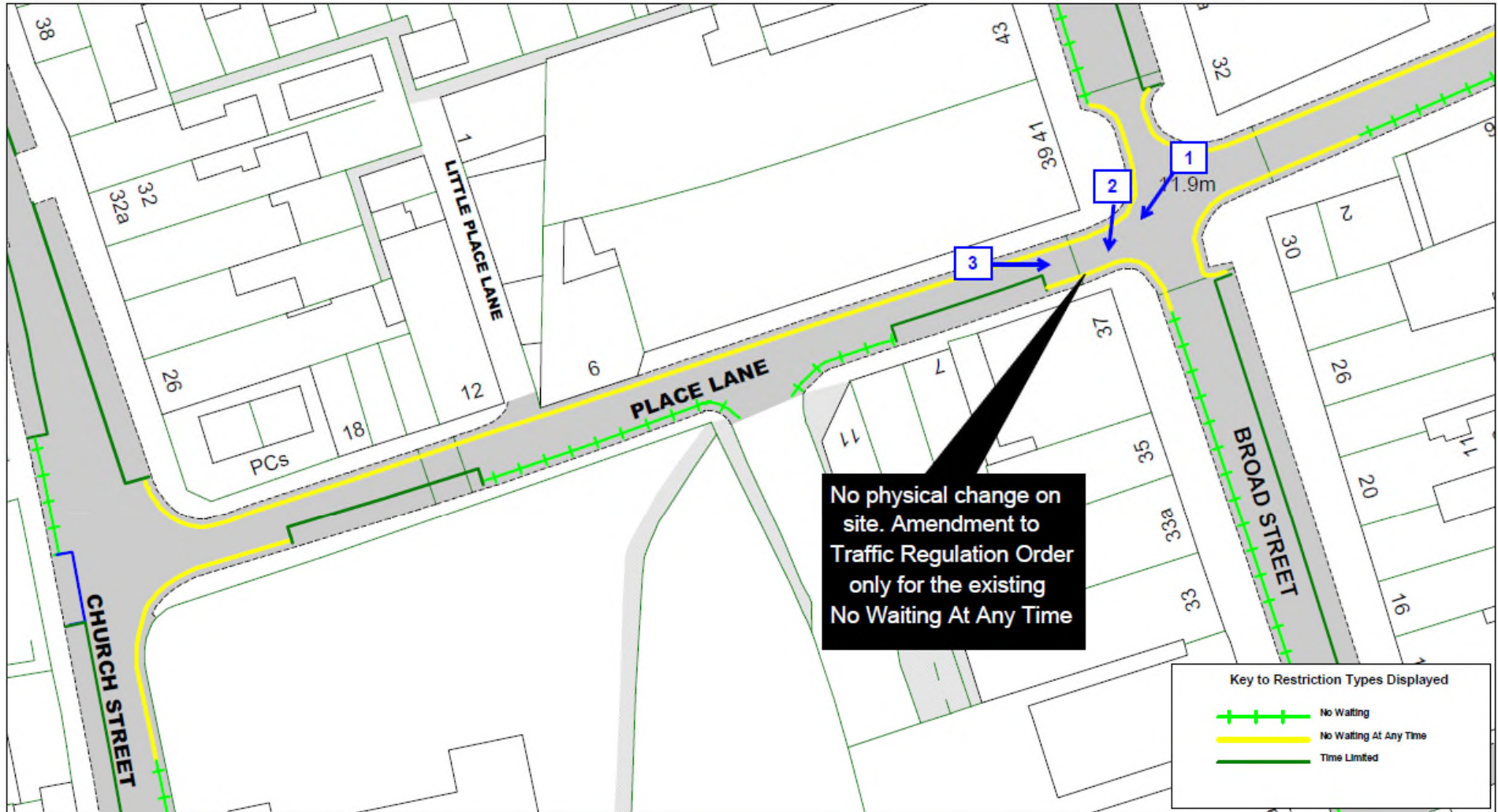
View 1 – Looking southwards along Central Avenue towards the south-eastern bay



View 2 – Looking north-eastwards along Central Avenue



View 3 – Looking south-westwards along Central Avenue towards the north-western bay



Place Lane, Seaford

SCALE	1 : 500
DATE	23/05/2019
DRAWING No.	LW19 016F
DRAWN BY	
© Crown copyright. All rights reserved East Sussex County Council Licence No. 100018601 2019	




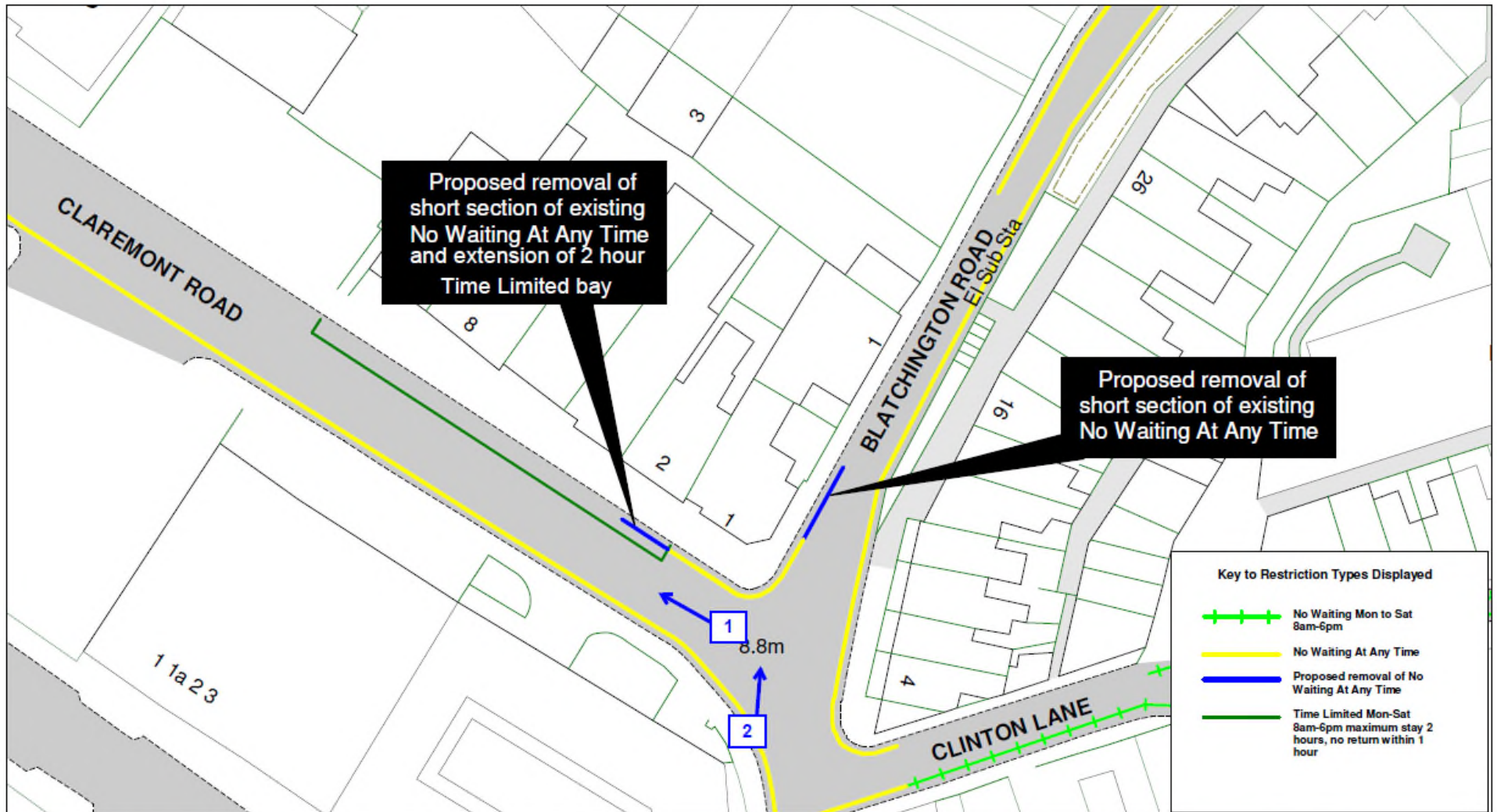
View 1 – Looking south-westwards towards Place Lane from Broad Street



View 2 – Looking southwards across the junction of Place Lane and Broad Street



View 3 – Looking eastwards along Place Lane towards its junction with Broad Street



Claremont Road, Blatchington Road, Seaford


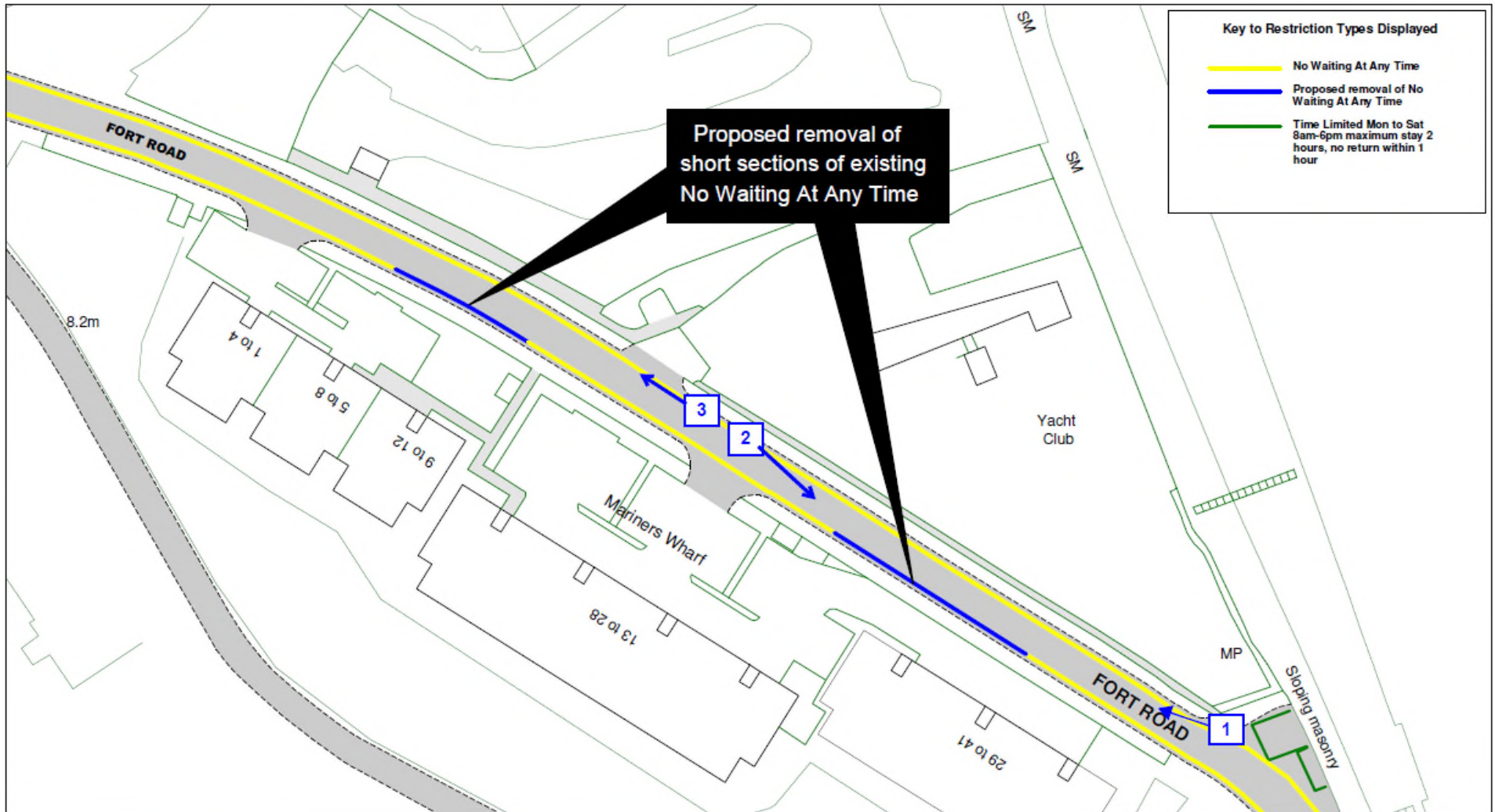
SCALE	1 : 500
DATE	04/02/2019
DRAWING No.	LW19 017F
DRAWN BY	
© Crown copyright. All rights reserved East Sussex County Council Licence No. 100019601 2019	



View 1 – Looking north-westwards along Claremont Road



View 2 – Looking northwards along Claremont Road to its junction with Blatchington Road



Fort Road, Newhaven

SCALE	1 : 700
DATE	07/05/2019
DRAWING No.	LW19 019F
DRAWN BY	
© Crown copyright. All rights reserved East Sussex County Council Licence No. 100019601 2019	




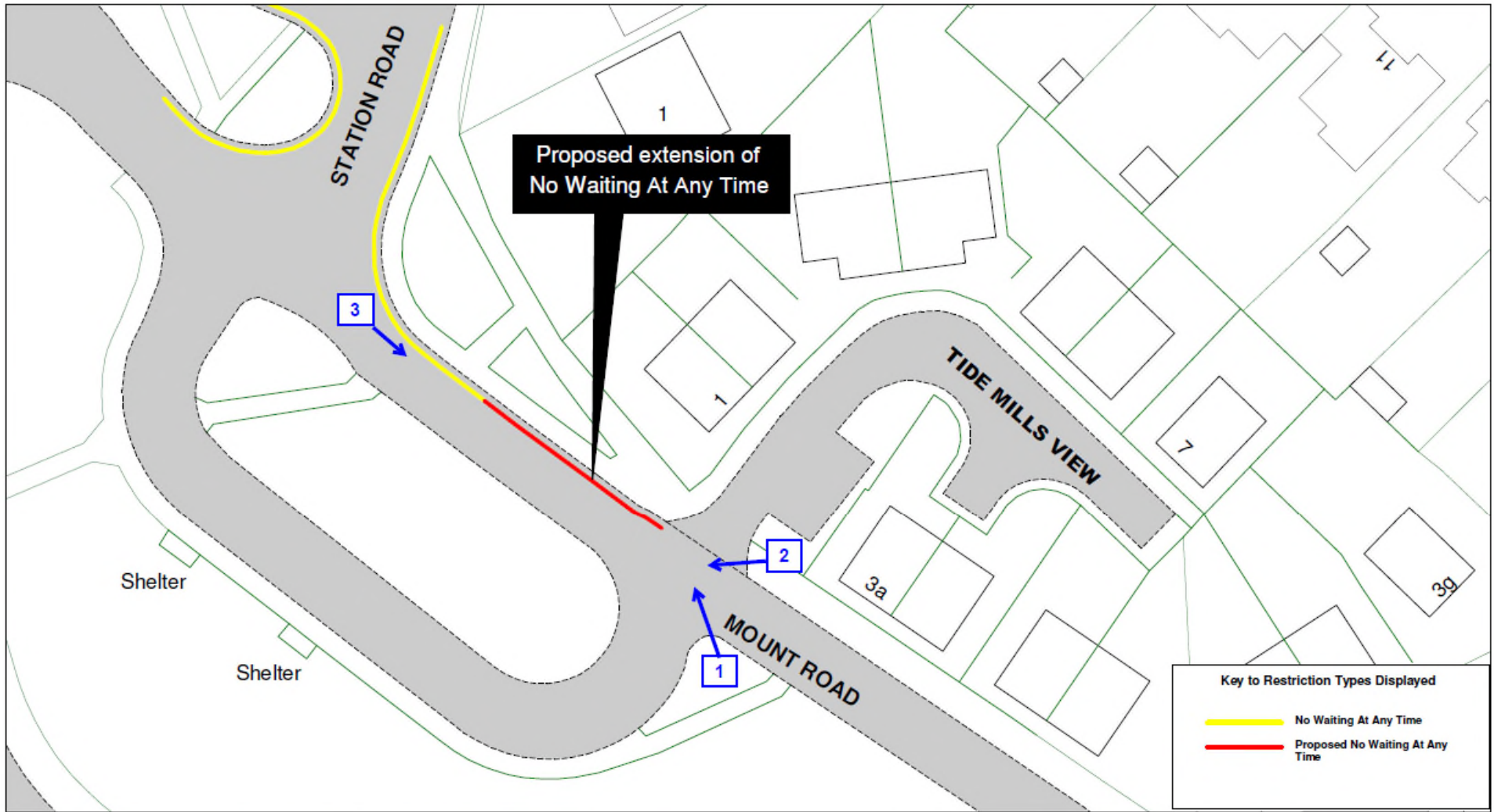
View 1 – Looking north-westwards along the north-eastern side of Fort Road outside flats 29-41



View 2 – Looking south-eastwards along Fort Road outside flats 13-28



View 3 – Looking north-westwards along Fort Road outside flats 13-28



Mount Road, Newhaven

SCALE	1 : 500
DATE	11/02/2019
DRAWING No.	LW19 020F
DRAWN BY	
<small>© Crown copyright. All rights reserved East Sussex County Council Licence No. 100019601 2019</small>	



View 1 – Looking north-westwards along Mount Road

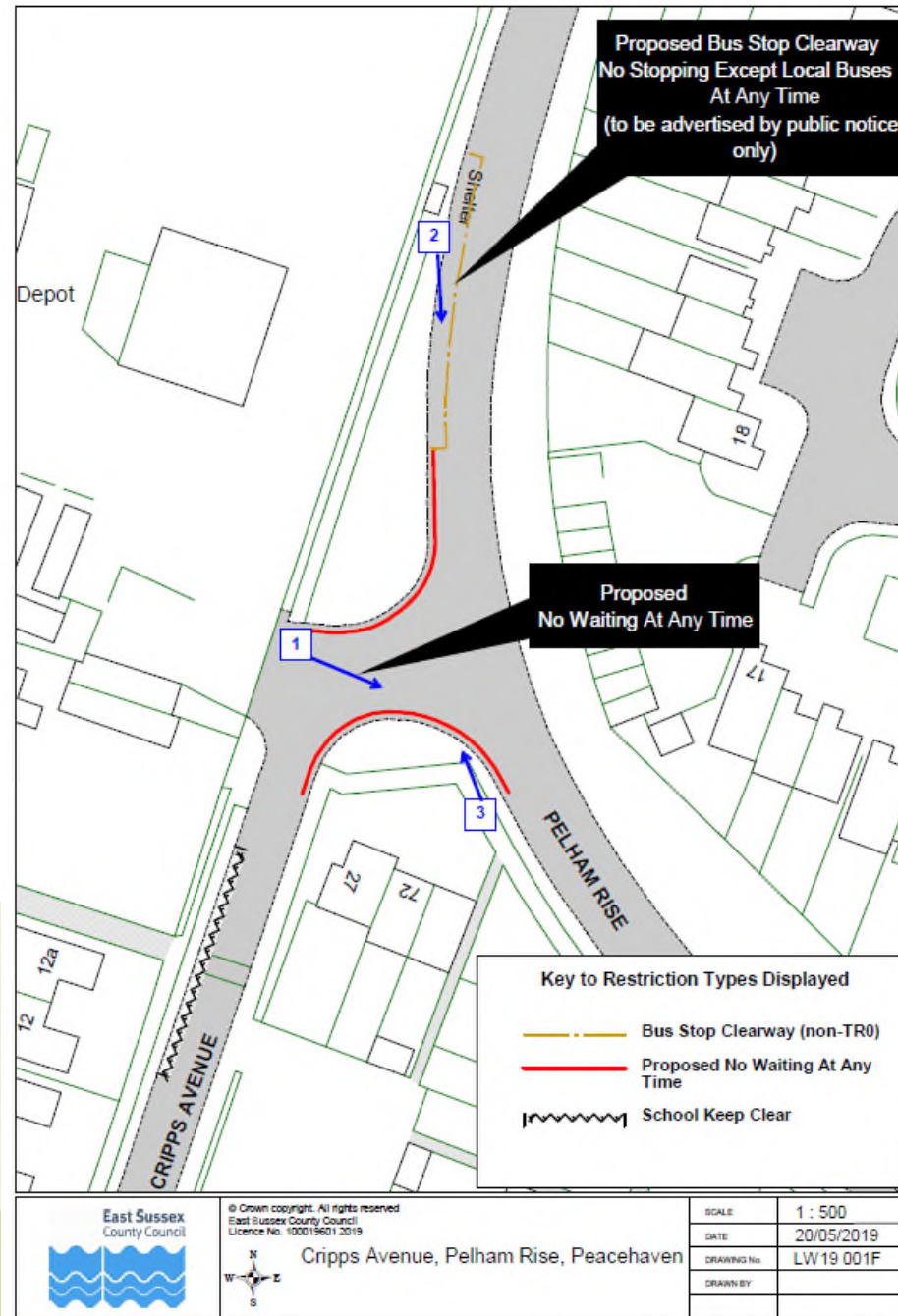


View 2 – Looking south-westwards along Mount Road from the entrance to Tide Mills View



View 3 – Looking south-eastwards along Mount Road from its junction with Station Road

Site 12 Cripps Avenue, Pelham Rise, Peacehaven





View 1 – Cripps Avenue looking towards its junction with Pelham Rise

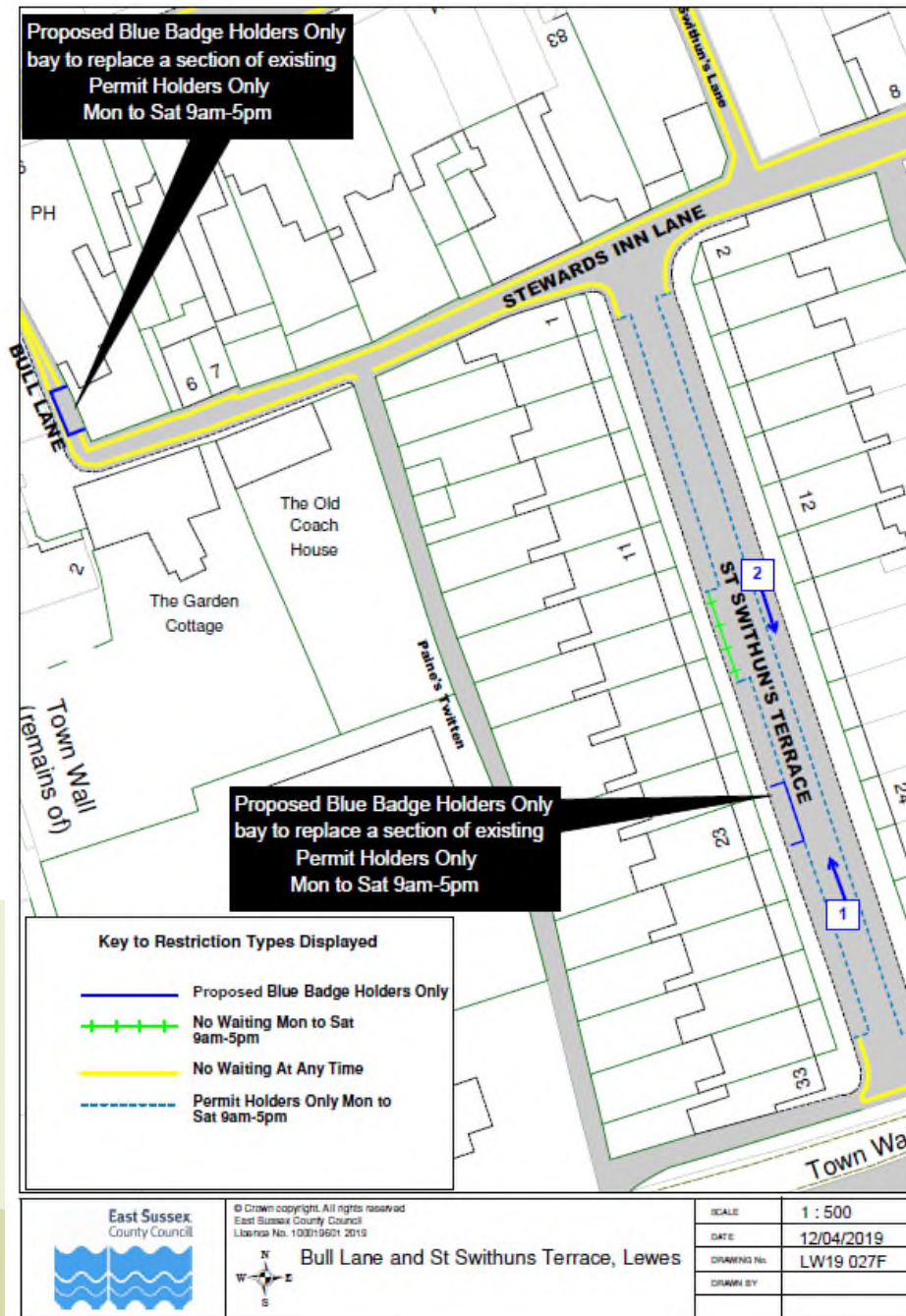


View 2 – Looking southwards along Pelham Rise to its junction with Cripps Avenue



View 3 – Looking northwards along Pelham Rise at its junction with Cripps Avenue

Site 13 Bull Lane, St Swithuns Terrace, Lewes



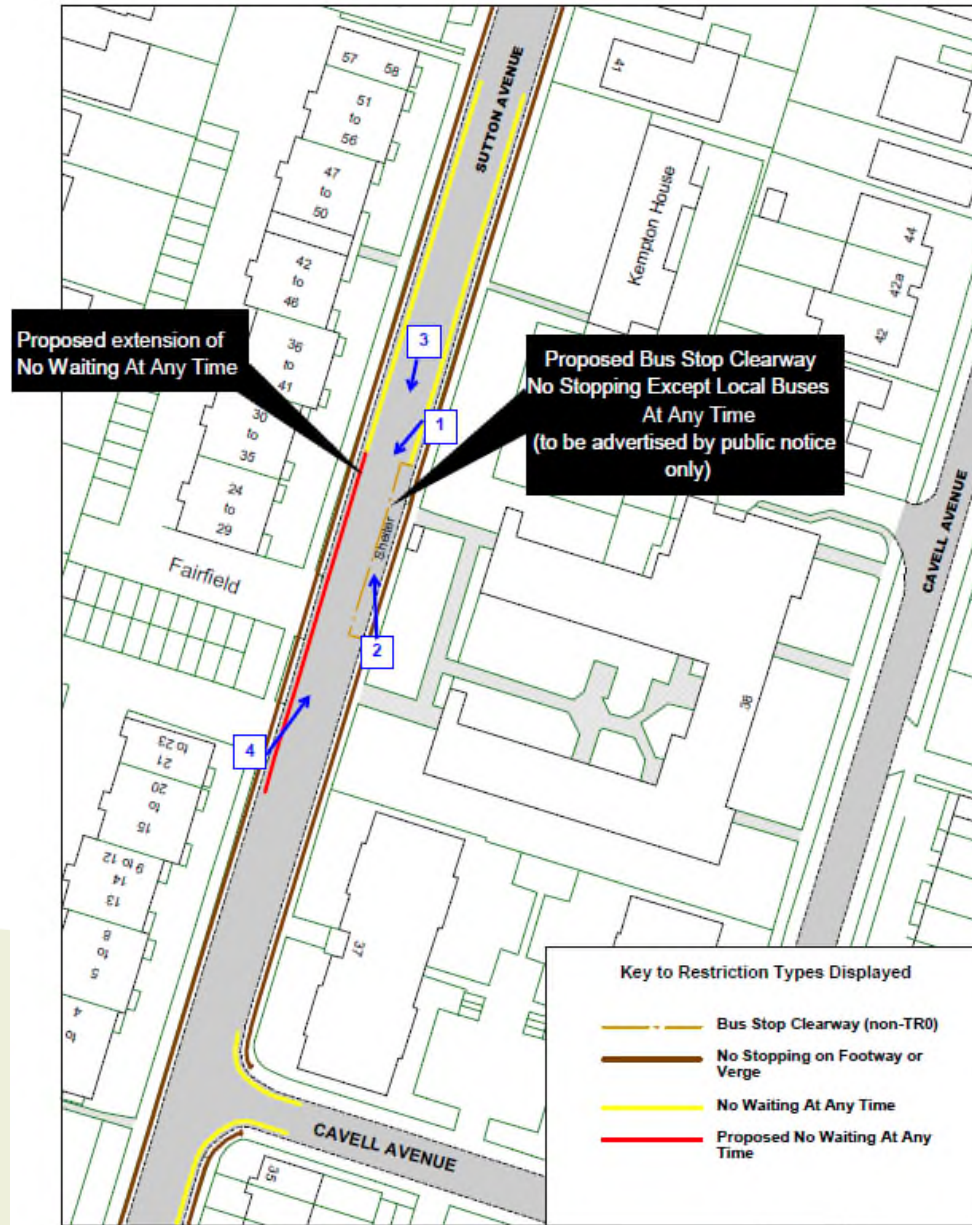


View 1 – Looking northwards up St Swithun's Terrace



View 2 – Looking southwards down St Swithun's Terrace

Site 14 Sutton Avenue, Peacehaven



	© Crown copyright. All rights reserved East Sussex County Council License No. 100019601 2019	SCALE: 1 : 650 DATE: 03/05/2019 DRAWING No: LW19 032F DRAWN BY:
	Sutton Avenue, Peacehaven 	



View 1 – Looking south-westwards along Sutton Avenue




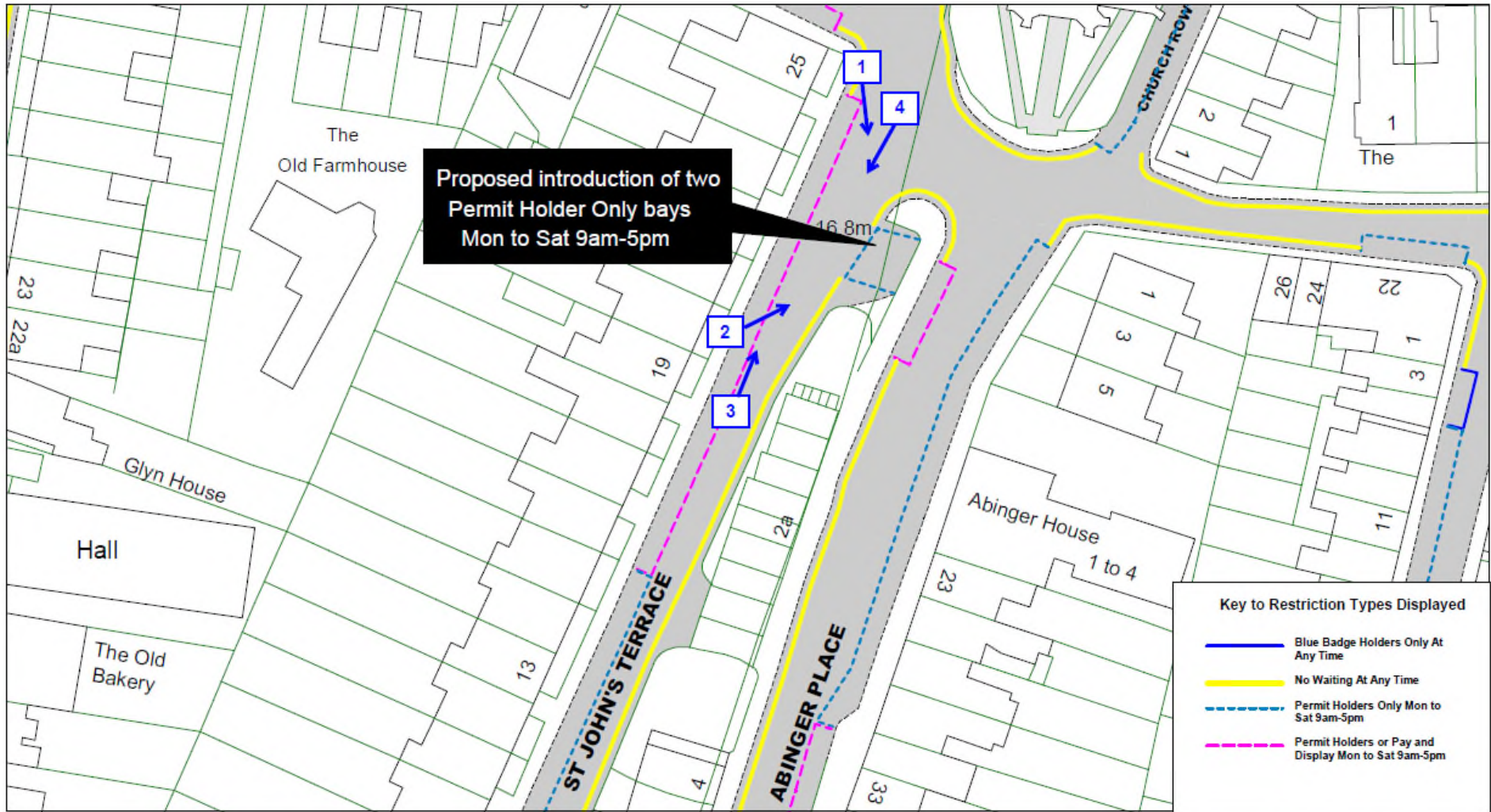
View 2 – Looking northwards along Sutton Avenue



View 3 – Looking southwards along Sutton Avenue



View 4 – Looking north-eastwards along Sutton Avenue



St Johns Terrace, Lewes

SCALE	1 : 500
DATE	30/05/2019
DRAWING No.	LW19 034F
DRAWN BY	
© Crown copyright. All rights reserved East Sussex County Council Licence No. 100018601 2019	



View 1 – Looking southwards along St Johns Terrace



View 2 – Looking north-eastwards along St Johns Terrace



View 3 - Looking north-eastwards along St Johns Terrace



View 4 – Looking south-westwards along St John Terrace at its junction with Abinger Place

Traffic Regulation Order: Lewes Parking Review 2018-2019

Objections received to changes to parking and waiting restrictions proposed during the latest parking review in Lewes town and district

East Sussex County Council Planning Committee 11 September 2019