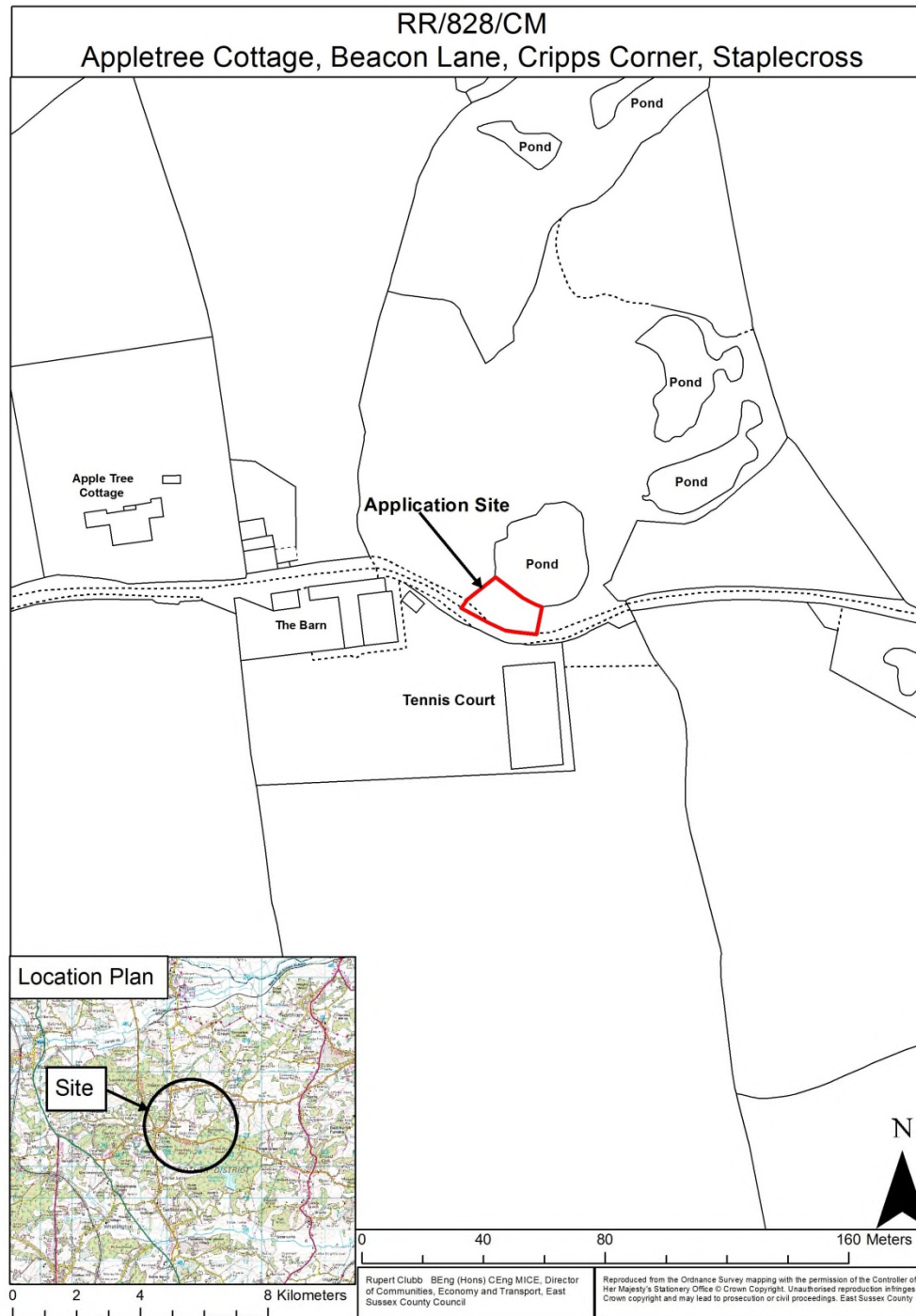
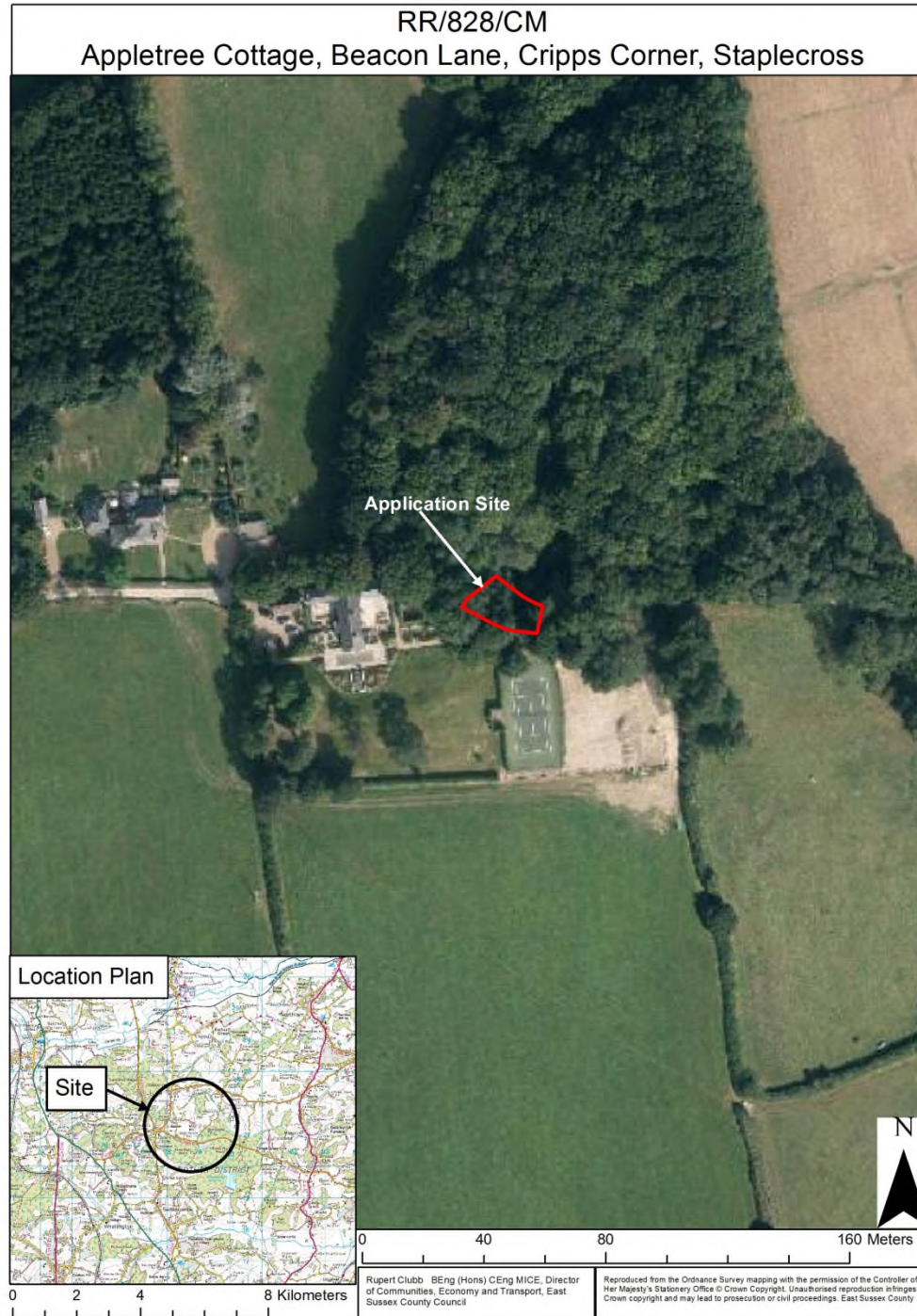


RR/828/CM

Retention of deposited inert building waste

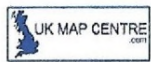
Appletree Cottage, Beacon Lane, Cripps Corner,
Staplecross, Robertsbridge, TN32 5QP



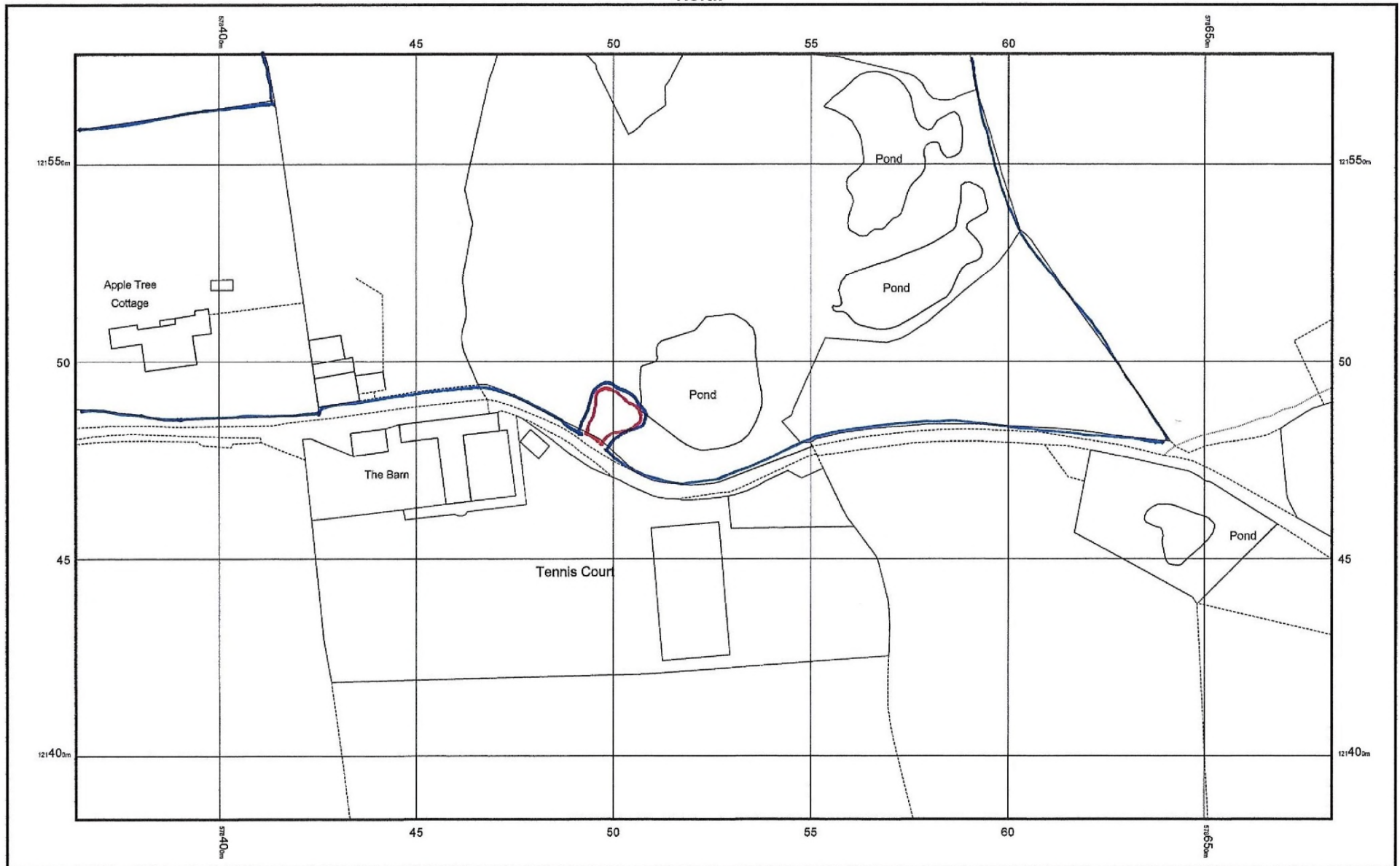


SITE LOCATION PLAN

23



Appletree Cottage



© Crown copyright and database rights 2019 Ordnance Survey 100048957. The representation of road, track or path is no evidence of a boundary or right of way. The representation of features as lines is no evidence of a property boundary.

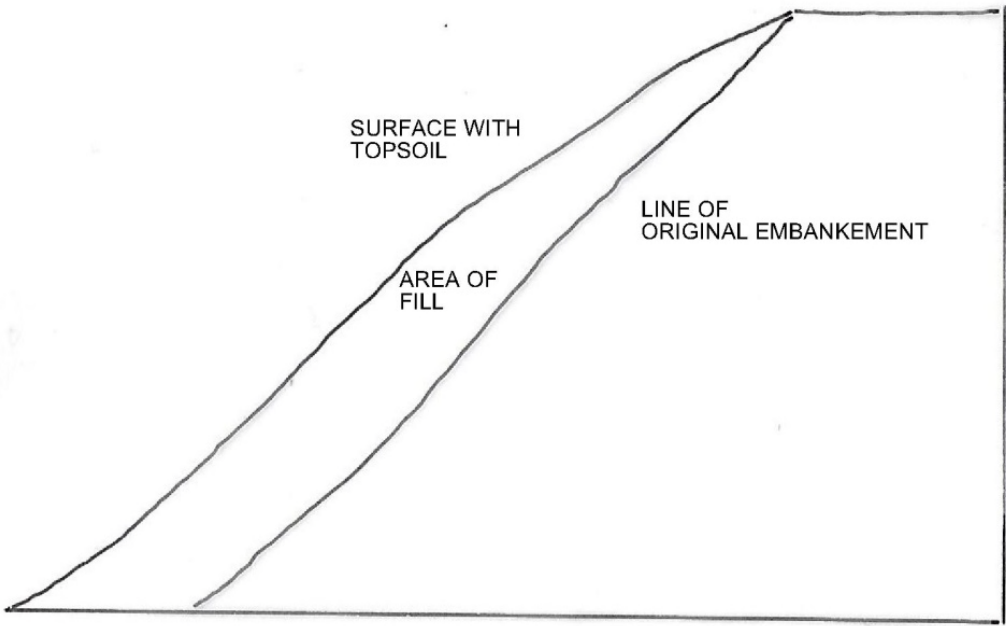
50m

Scale 1:1250


Supplied by: www.ukmapcentre.com
 Serial No: 166240
 Centre Coordinates: 578623, 121481
 Production Date: 12/07/2019 17:36:09

SECTION OF DEPOSITED WASTE

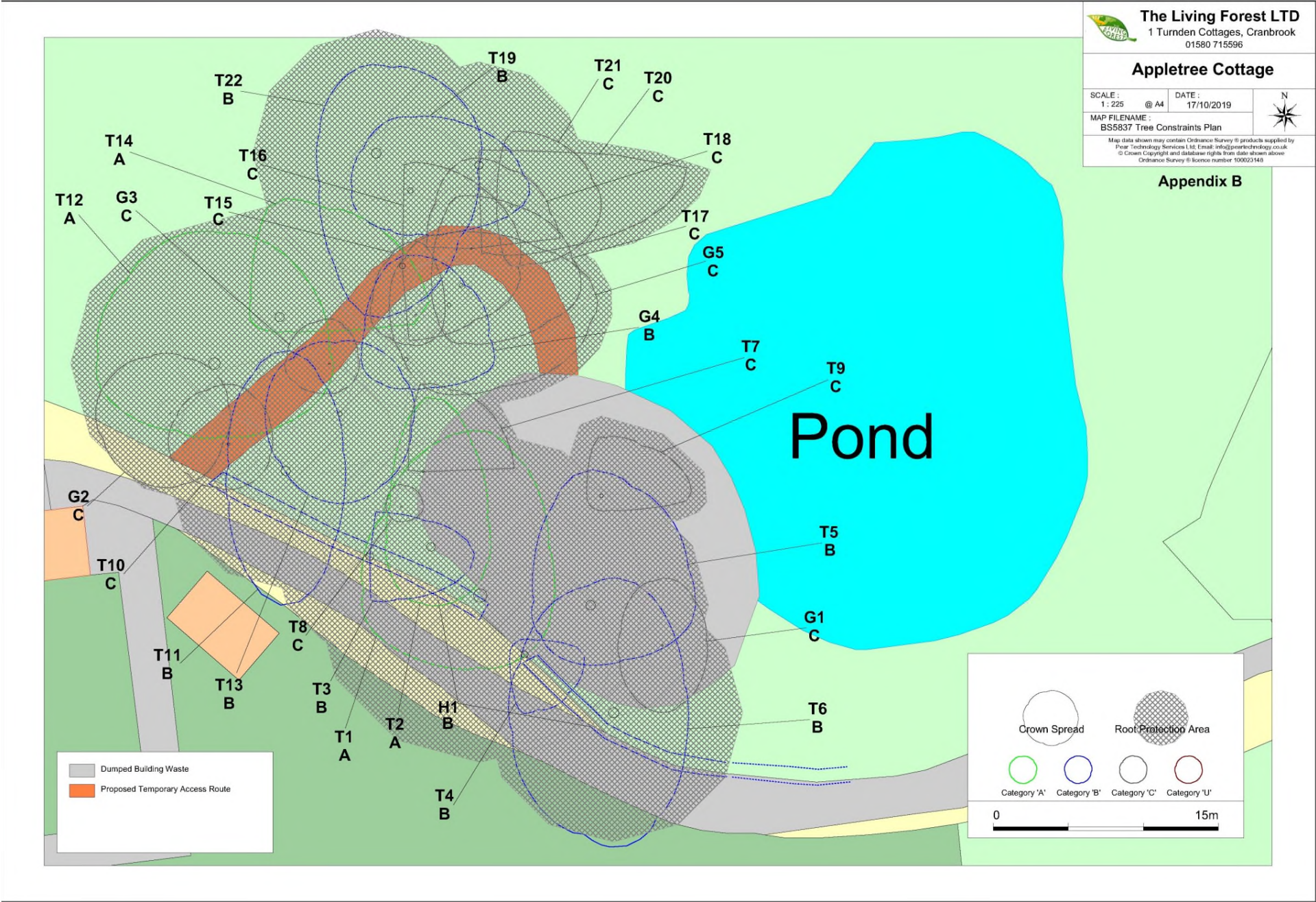
APPLETREE COTTAGE
CROSS SECTION OF FILL



SCALE 1;100 @A4



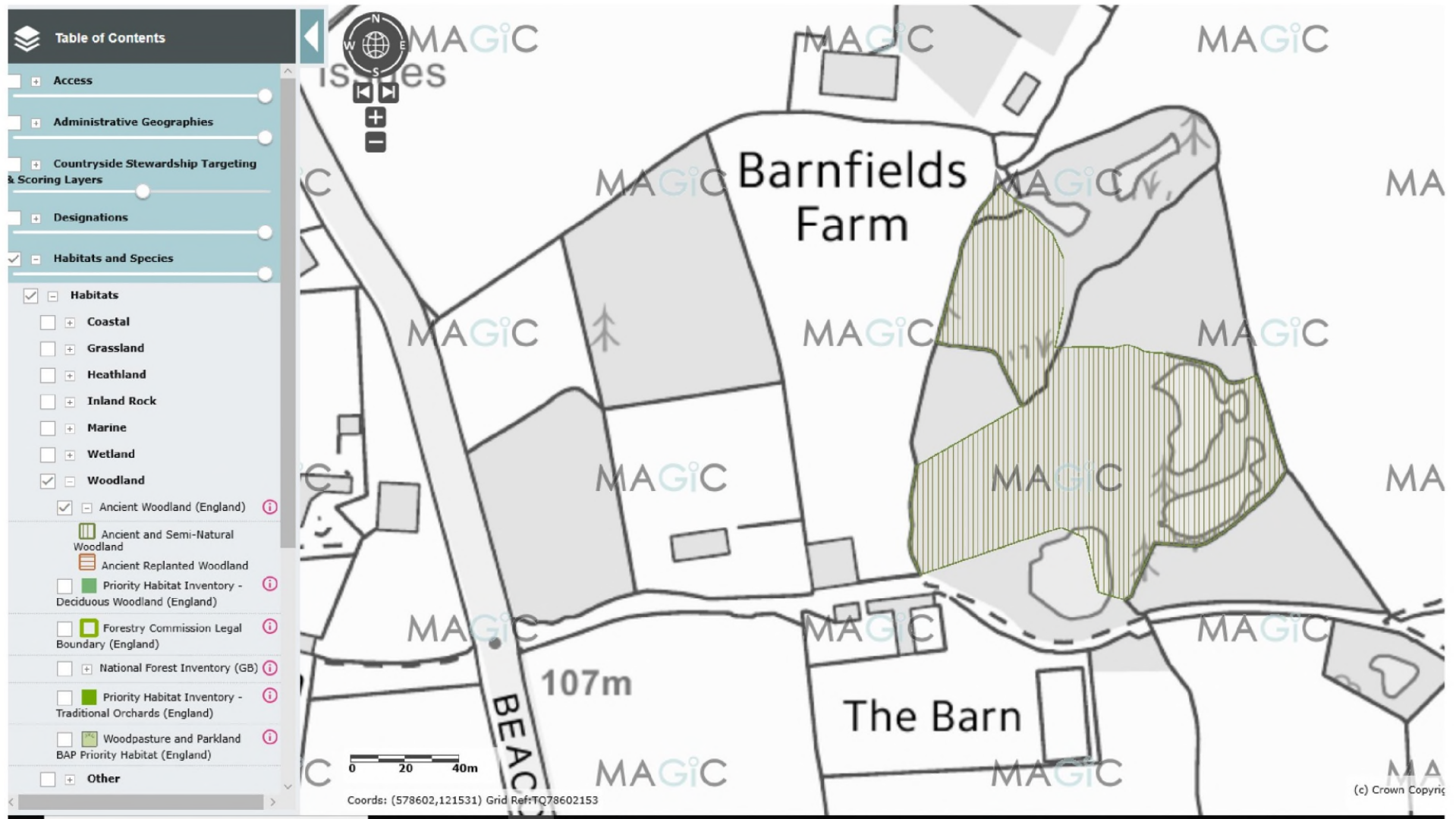
TREE SURVEY PLAN SHOWING EXTENT OF WASTE DEPOSIT



PLAN SHOWING AREA OF ANCIENT WOODLAND

26

APPENDIX C – ANCIENT WOODLAND AREA MAP



Gap in hedgerow and 'pad' used for tipping the waste







Tipped waste on east side of site showing tree stem inundation





Tipped waste at north-western side of site



View of waste looking up from north-western side



Close up view of deposited waste







RR/828/CM

Retention of deposited inert building waste

Appletree Cottage, Beacon Lane, Cripps Corner,
Staplecross, Robertsbridge, TN32 5QP